

# 84 2nd Avenue

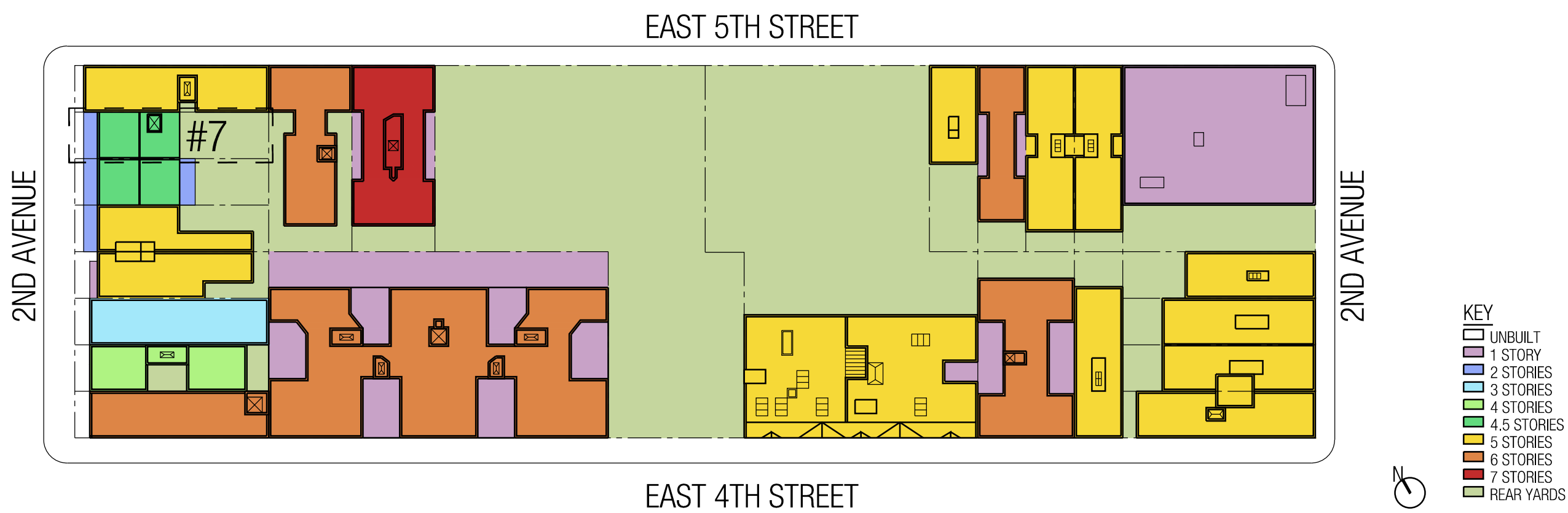
New York, NY

## Landmarks Preservation Commission Package

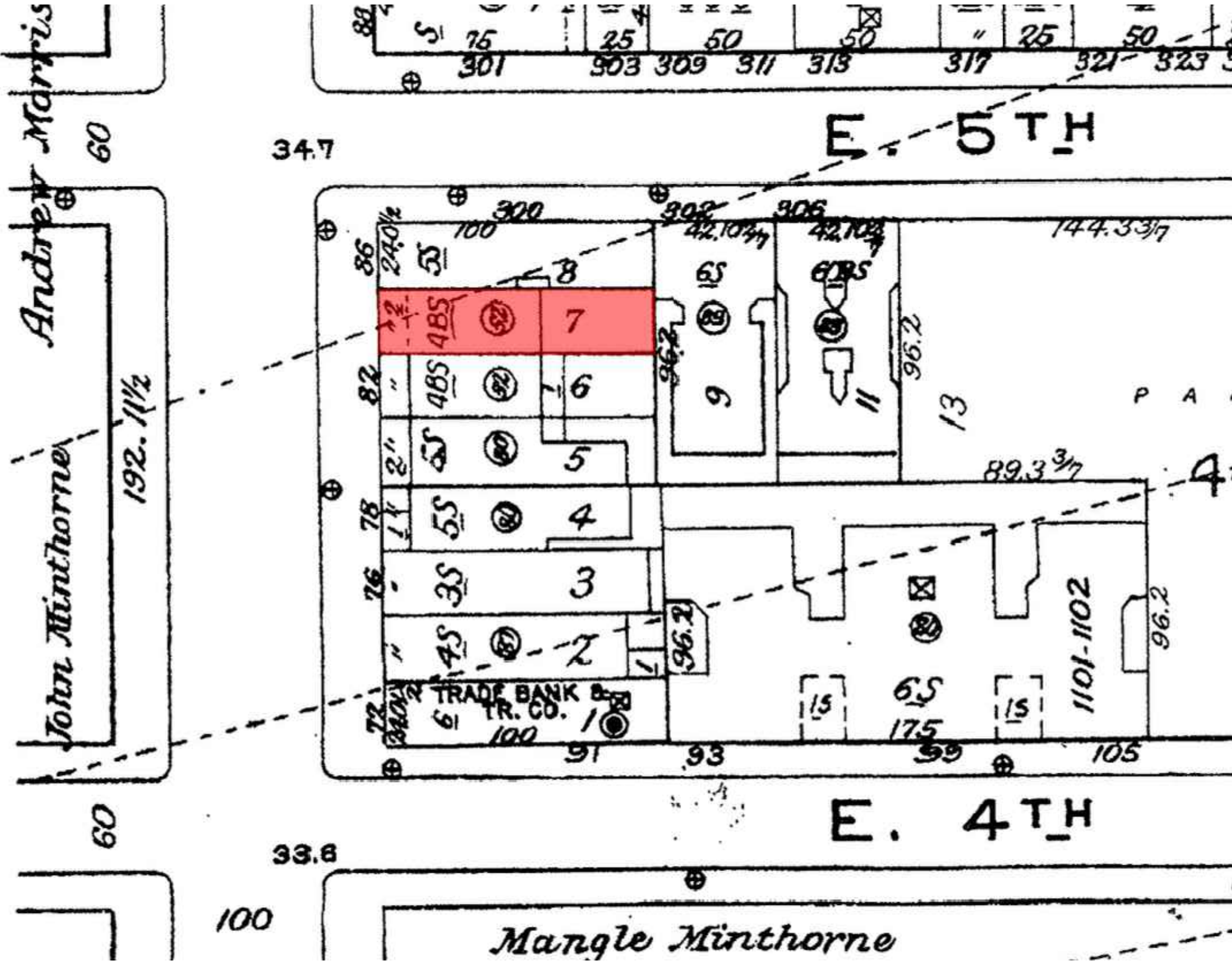
January 9th 2018

DRAWING INDEX:  
ARCHITECTURAL DRAWINGS

SHEET #	SHEET NAME	DWG SCALE
LPC-000	COVER SHEET, DRAWING INDEX, SITE LOCATION	NTS
LPC-001	HISTORIC PHOTOS	NTS
LPC-002	HISTORIC MAPS	SEE SHEET
LPC-003	EXISTING BUILDINGS	SEE SHEET
LPC-004	EXISTING CONDITIOND FRONT FACADE	SEE SHEET
LPC-005	WEST ELEVATIONS	SEE SHEET
LPC-006	FACADE PHOTOS	SEE SHEET
LPC-007	FACADE STUDY	SEE SHEET
LPC-008	STOREFRONT PLANS & ELEVATIONS	SEE SHEET
LPC-009	EXISTING SECTION - EAST WEST	SEE SHEET
LPC-010	PROPOSED SECTION -EAST WEST	SEE SHEET
LPC-011	EXISTING & PROPOSED FACADE DETAILS	SEE SHEET
LPC-012	EXISTING & PROPOSED FACADE DETAILS	SEE SHEET
LPC-013	REAR FACADE	SEE SHEET
LPC-014	REAR ELEVATIONS	SEE SHEET
LPC-015	SECTIONS - NORTH SOUTH	SEE SHEET
LPC-016	MOCK-UP VIEW 1	NTS
LPC-017	MOCK-UP VIEW 2	NTS
LPC-018	MOCK-UP VIEW 3	NTS
LPC-019	MOCK-UP VIEW 4	NTST
LPC-020	REAR YARD ADDITION DRAWINGS: CELLAR FLOOR PLAN	SEE SHEET
LPC-021	REAR YARD ADDITION DRAWINGS: GROUND FLOOR PLAN	SEE SHEET
LPC-022	REAR YARD ADDITION DRAWINGS: LEVEL 02 FLOOR PLAN	SEE SHEET
LPC-023	REAR YARD ADDITION DRAWINGS: LEVEL 03 FLOOR PLAN	SEE SHEET
LPC-024	REAR YARD ADDITION DRAWINGS: LEVEL 04 FLOOR PLAN	SEE SHEET
LPC-025	REAR YARD ADDITION DRAWINGS: LEVEL 05 FLOOR PLAN	SEE SHEET
LPC-026	REAR YARD ADDITION DRAWINGS: ROOF PLAN	SEE SHEET
LPC-027	STREET ELEVATION	SEE SHEET



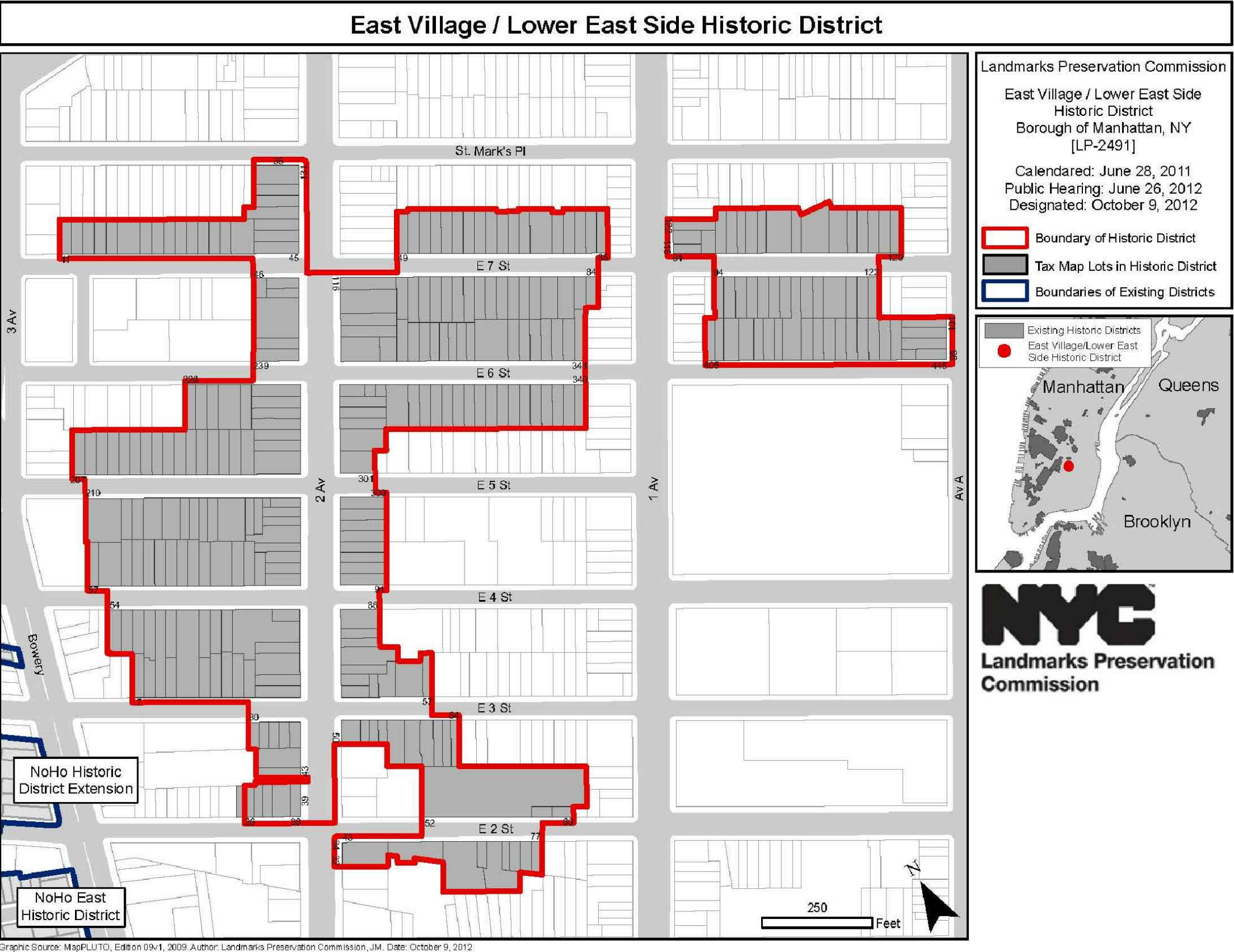
BLOCK #446 BUILDING HEIGHT DATA



SANBORN MAP




EXISTING CONDITIONS



EAST VILLAGE/ LOWER EAST SIDE HISTORIC DISTRICT





HISTORIC DRAWING CA.1886



CIRCA 1934  
NY PUBLIC LIBRARY



CIRCA 1940  
TAX PHOTO

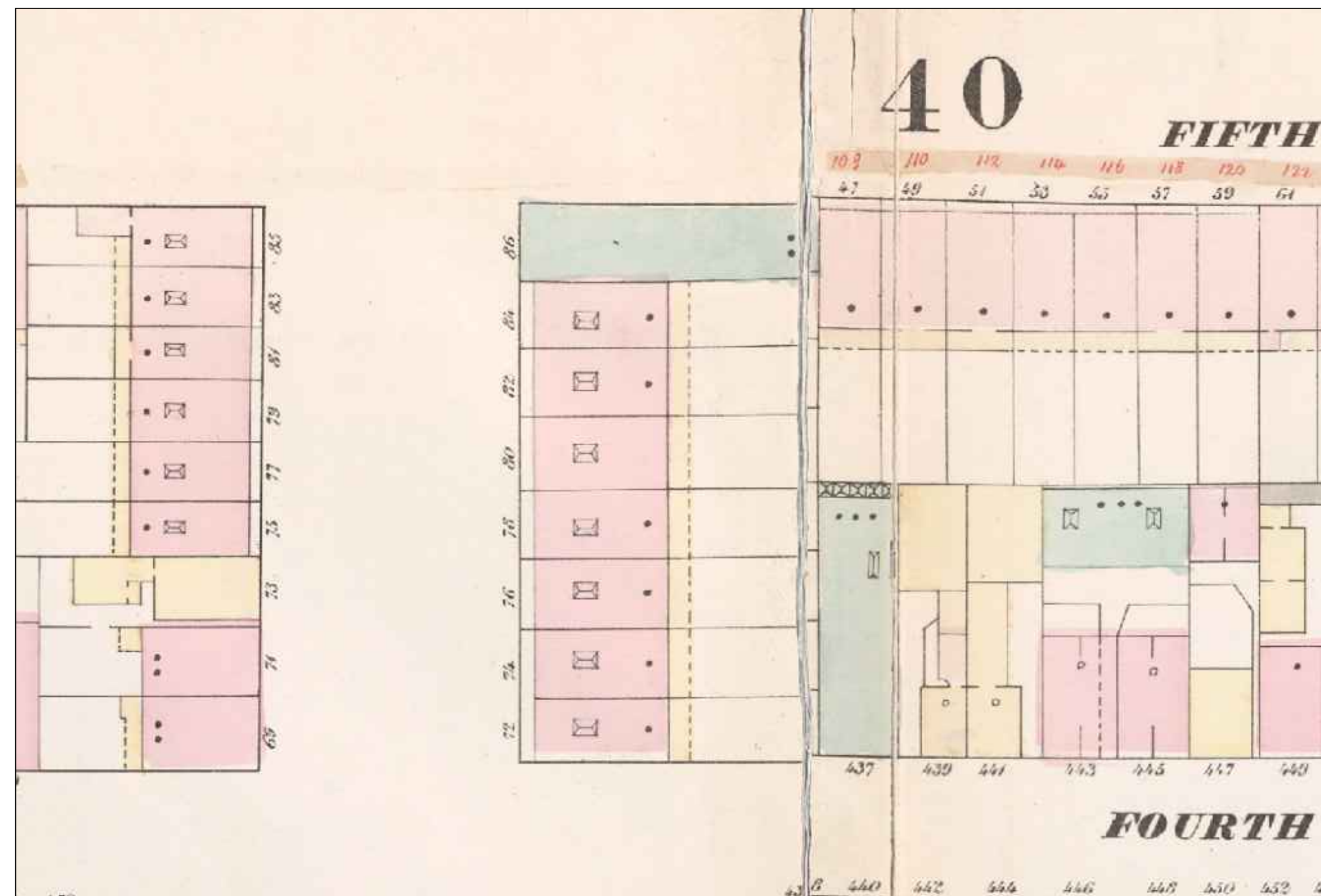


CIRCA 1979  
TAX PHOTO

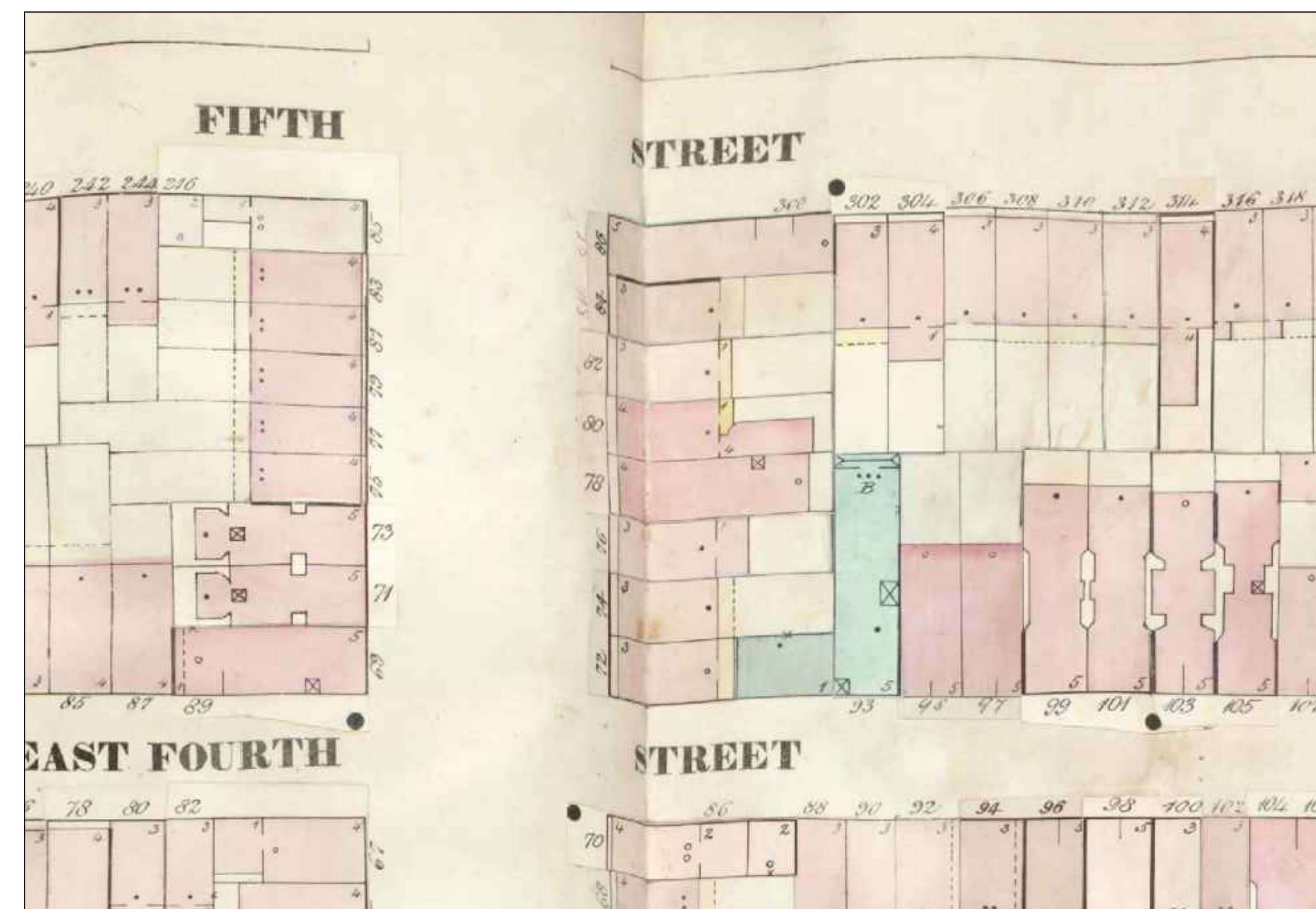


CIRCA 1980  
TAX PHOTO

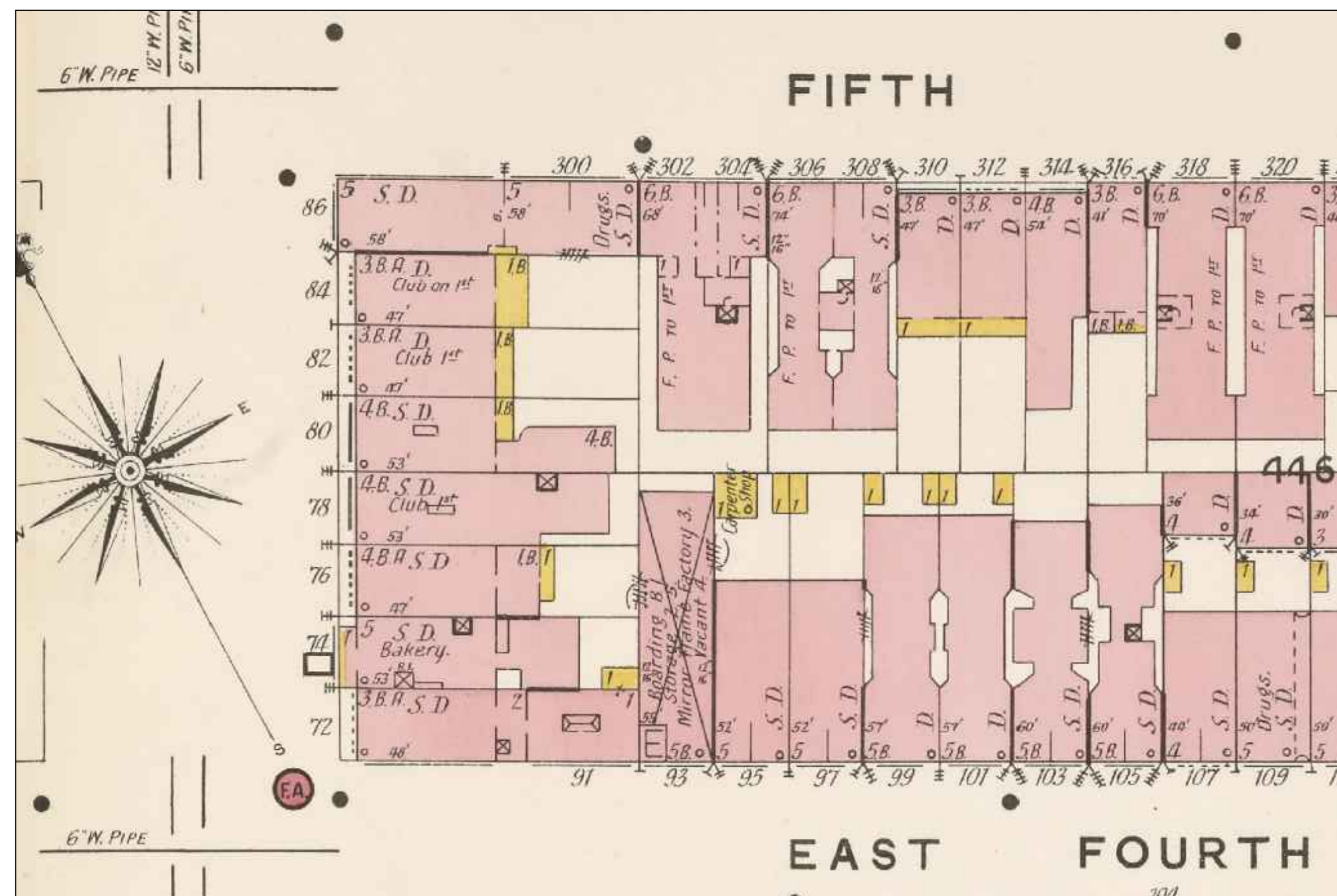




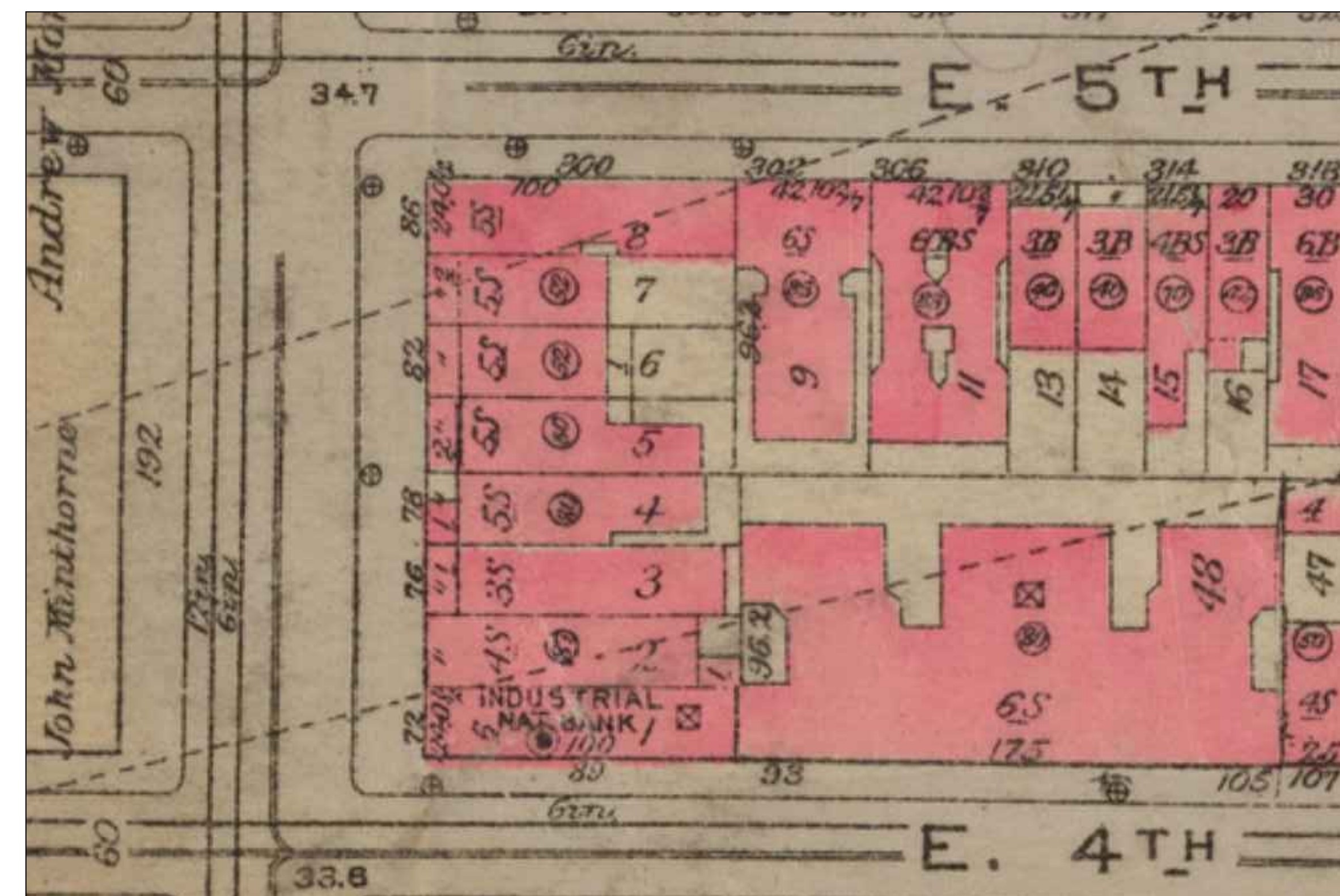
1862 SANBORN



1868 SANBORN



1903 SANBORN





1930 SANBORN

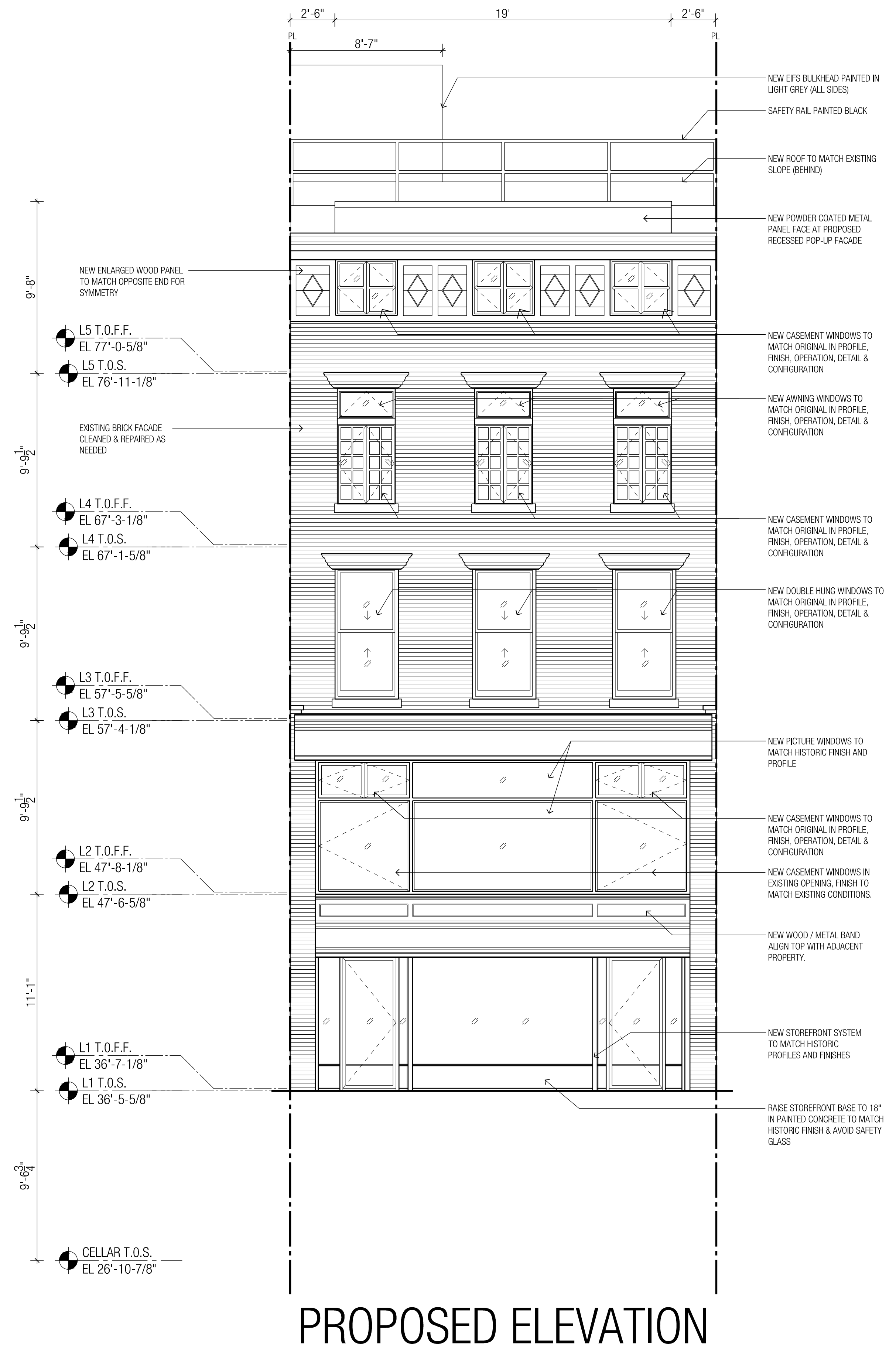













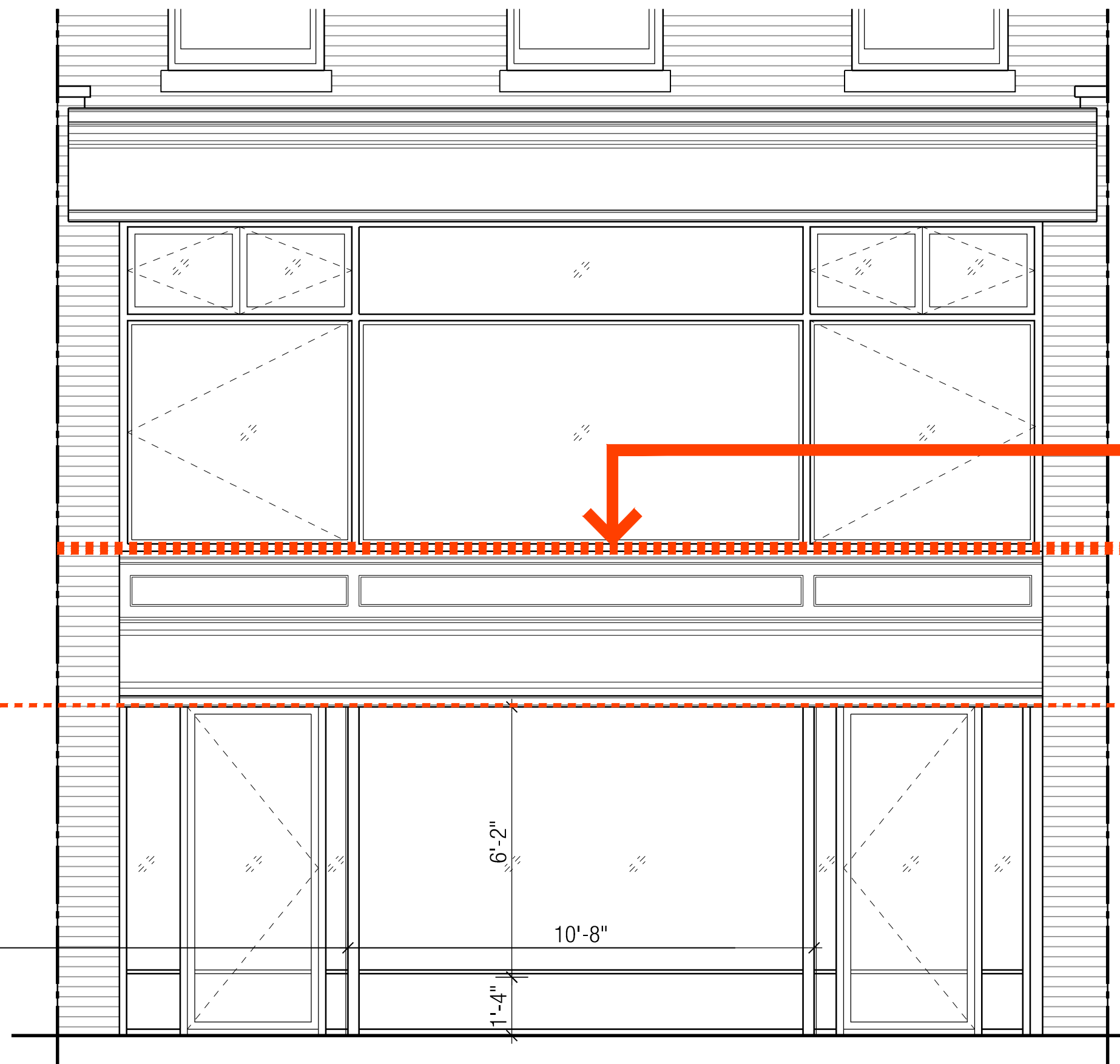








EXISTING ELEVATION

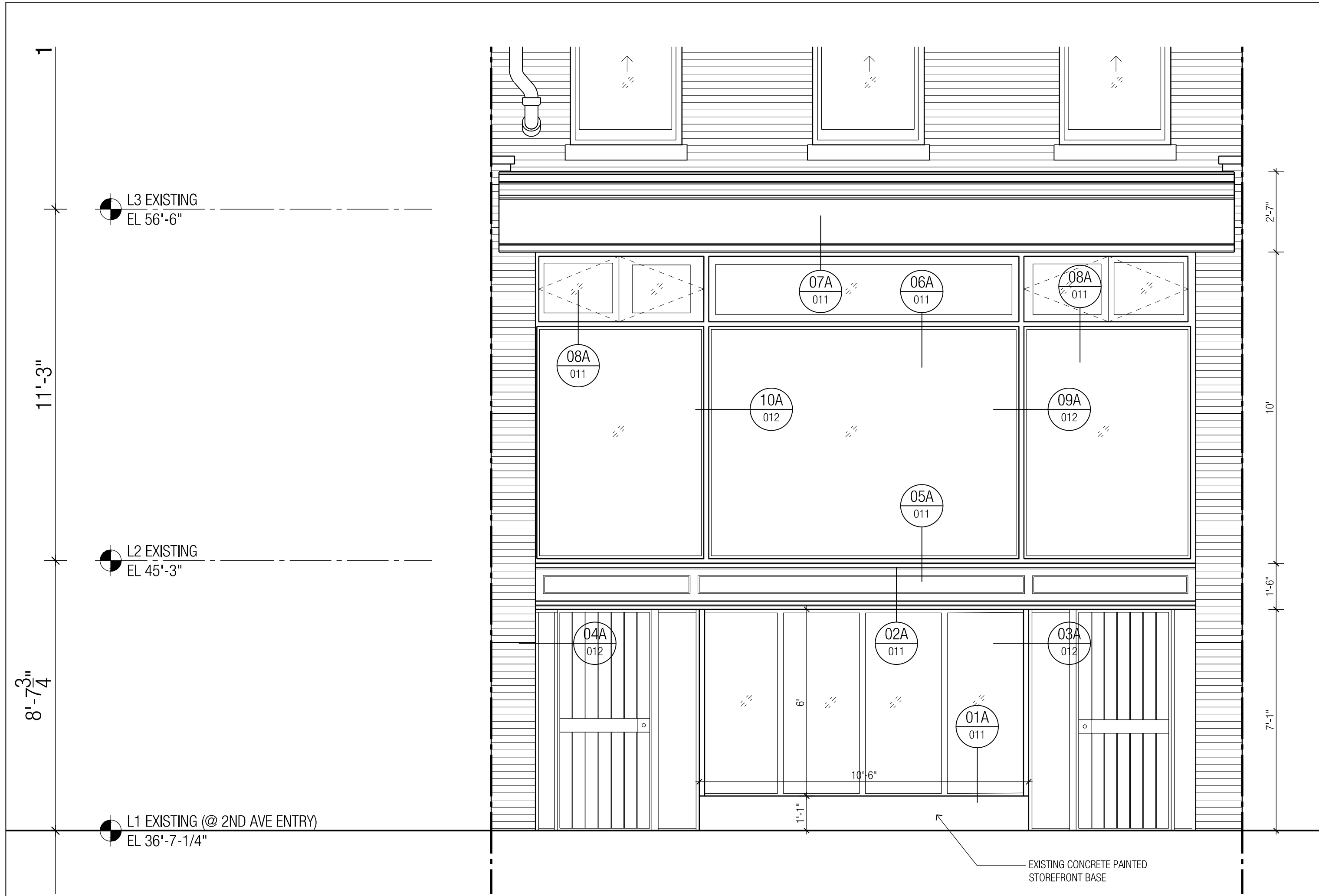


PROPOSED ELEVATION

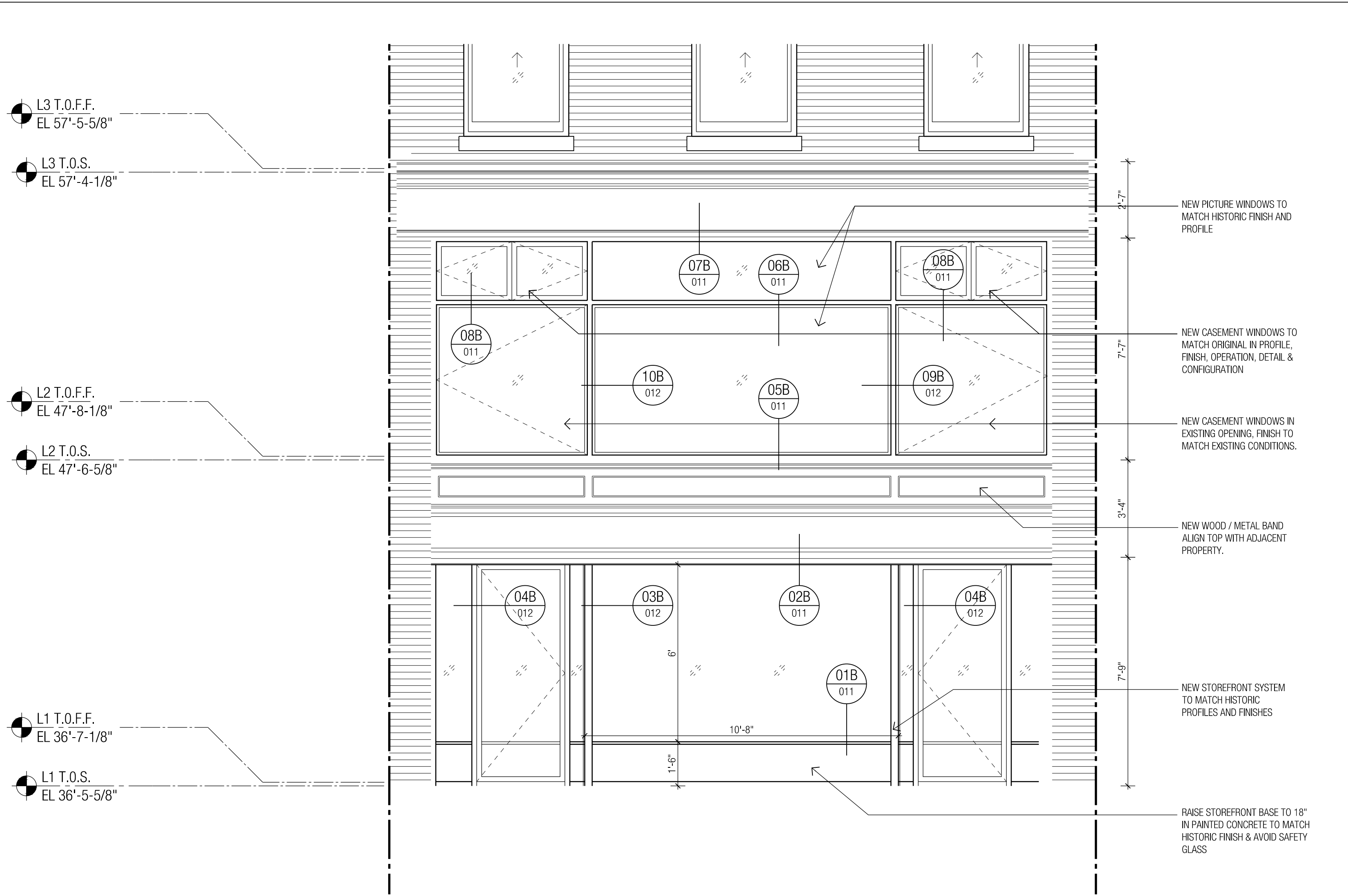


NEIGHBORING FACADE

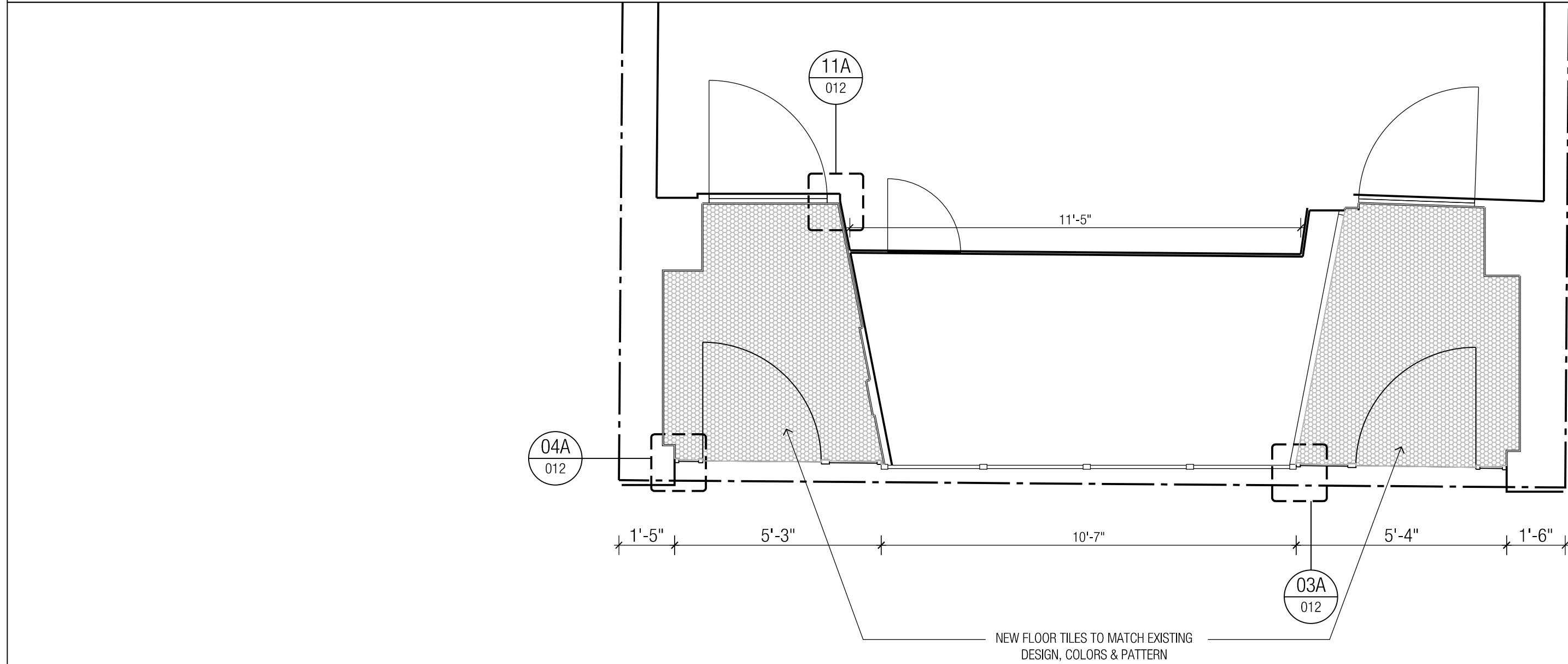




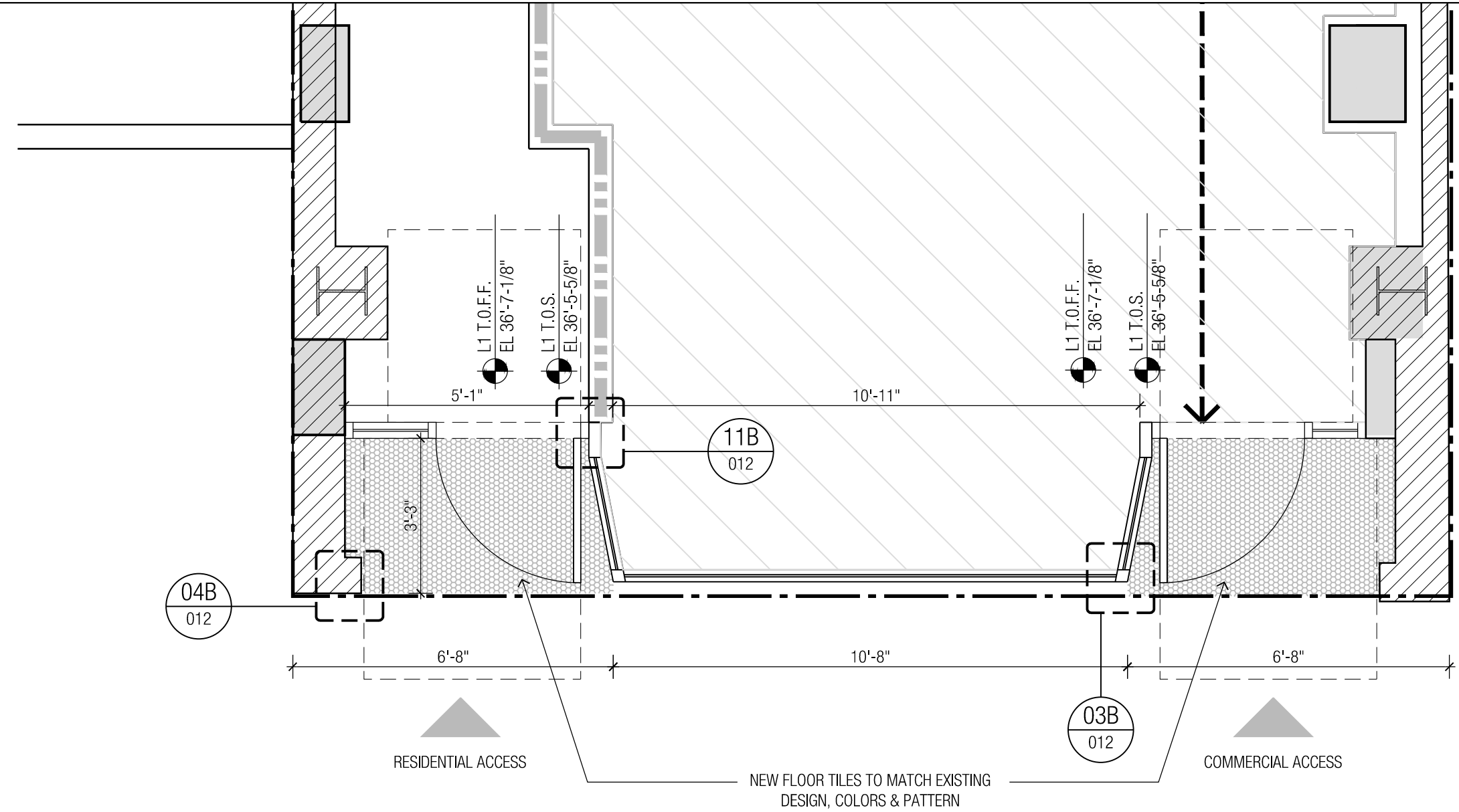
EXISTING ELEVATION



PROPOSED ELEVATION

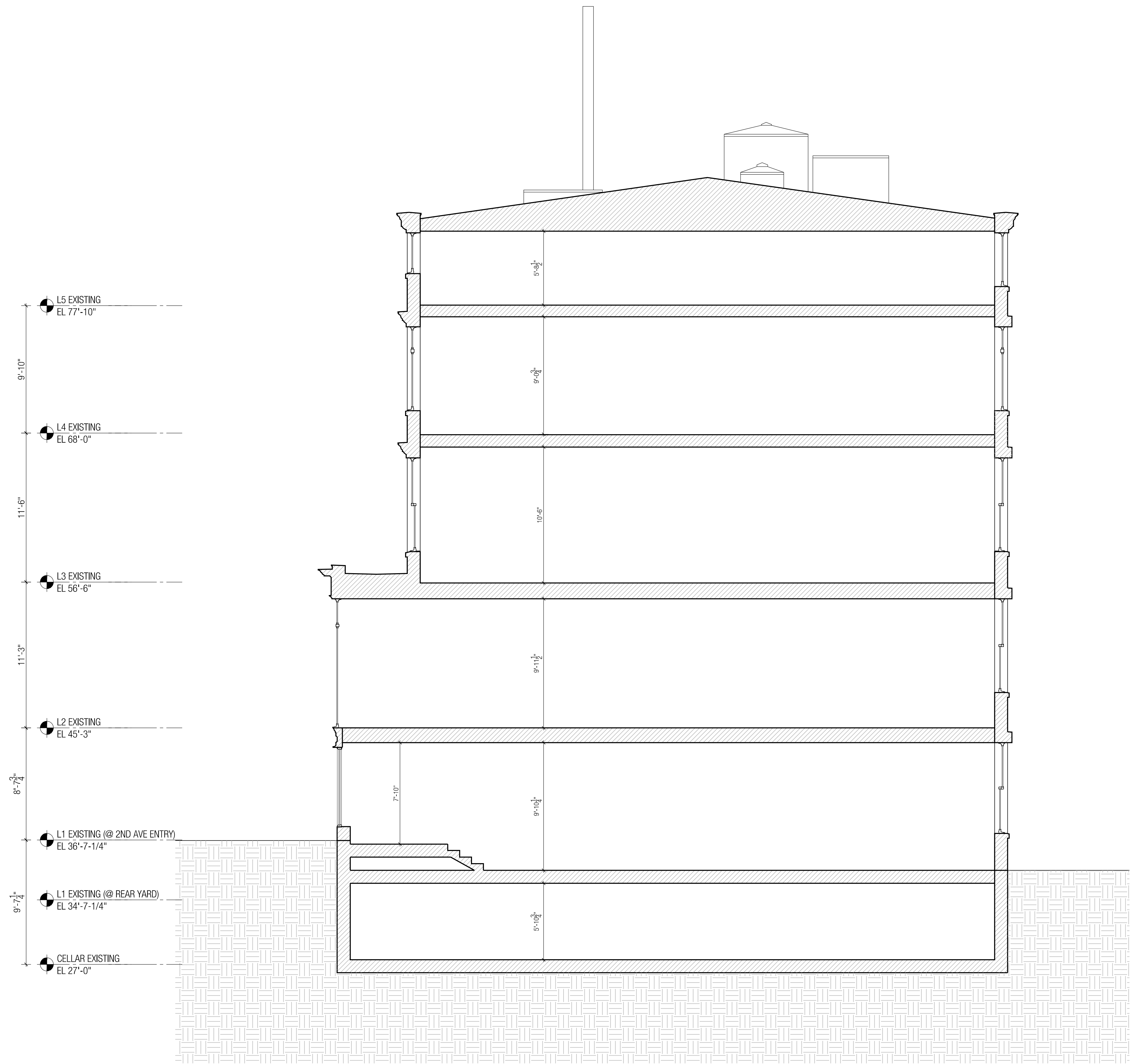


EXISTING PLAN

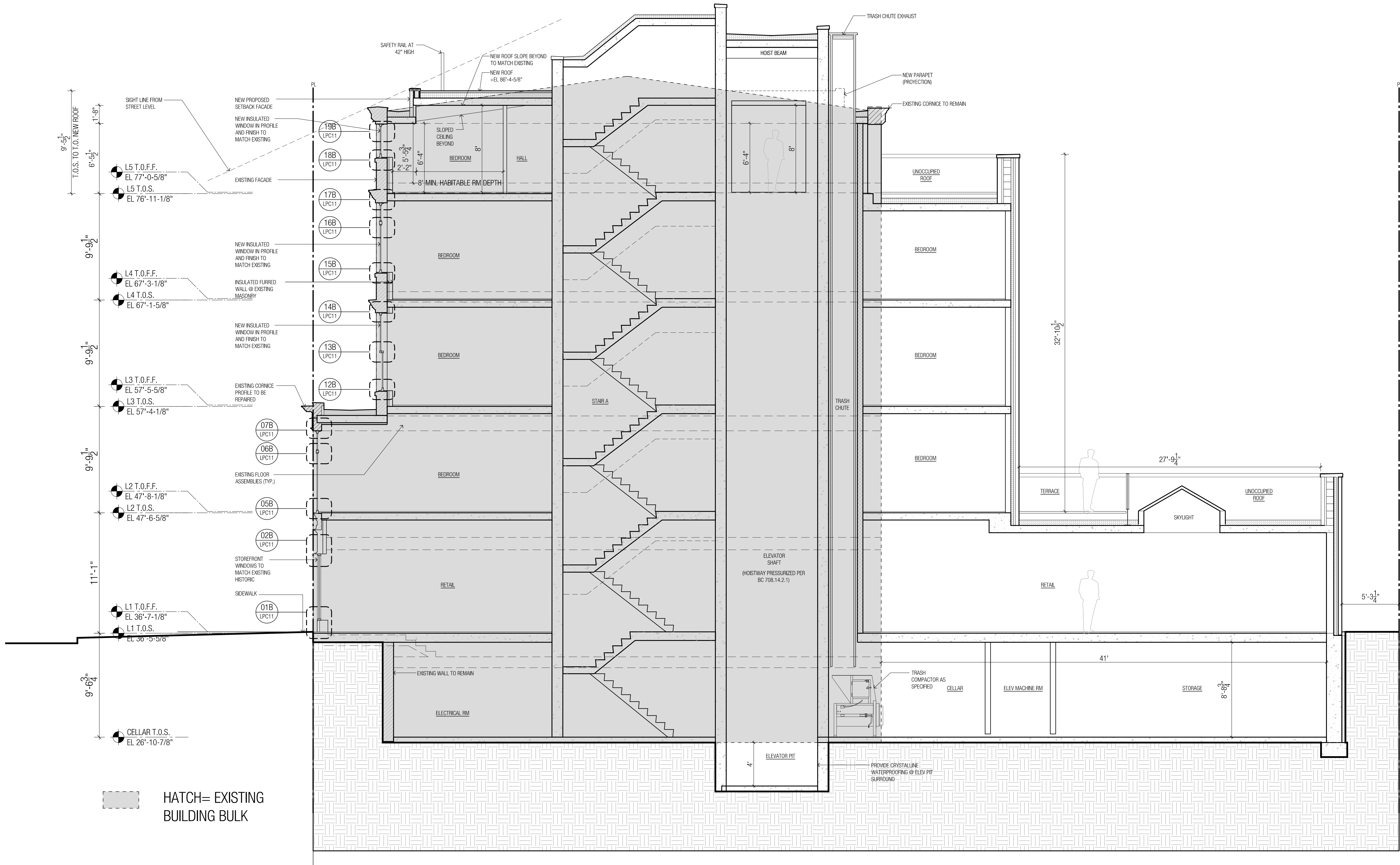


PROPOSED PLAN

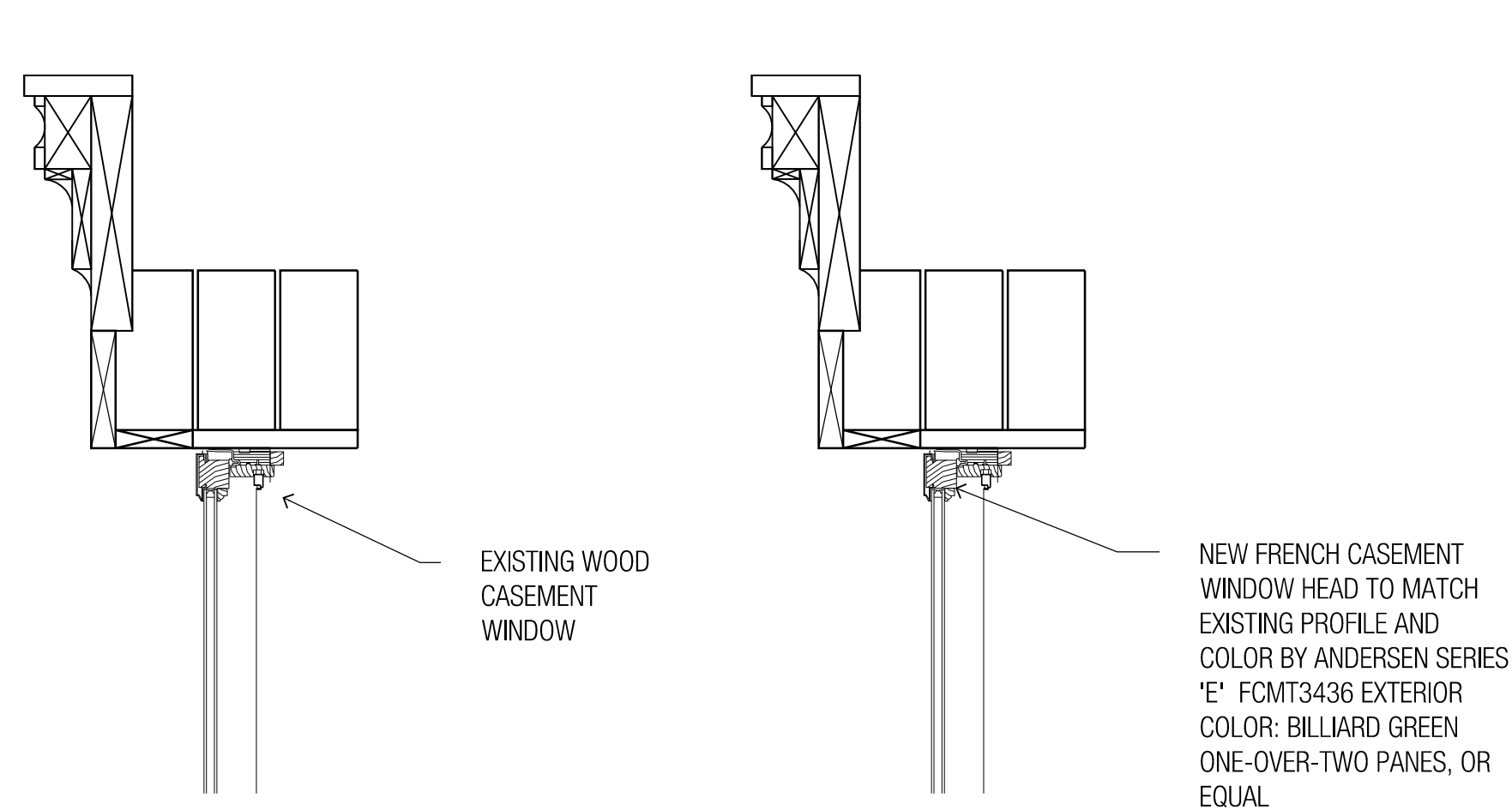






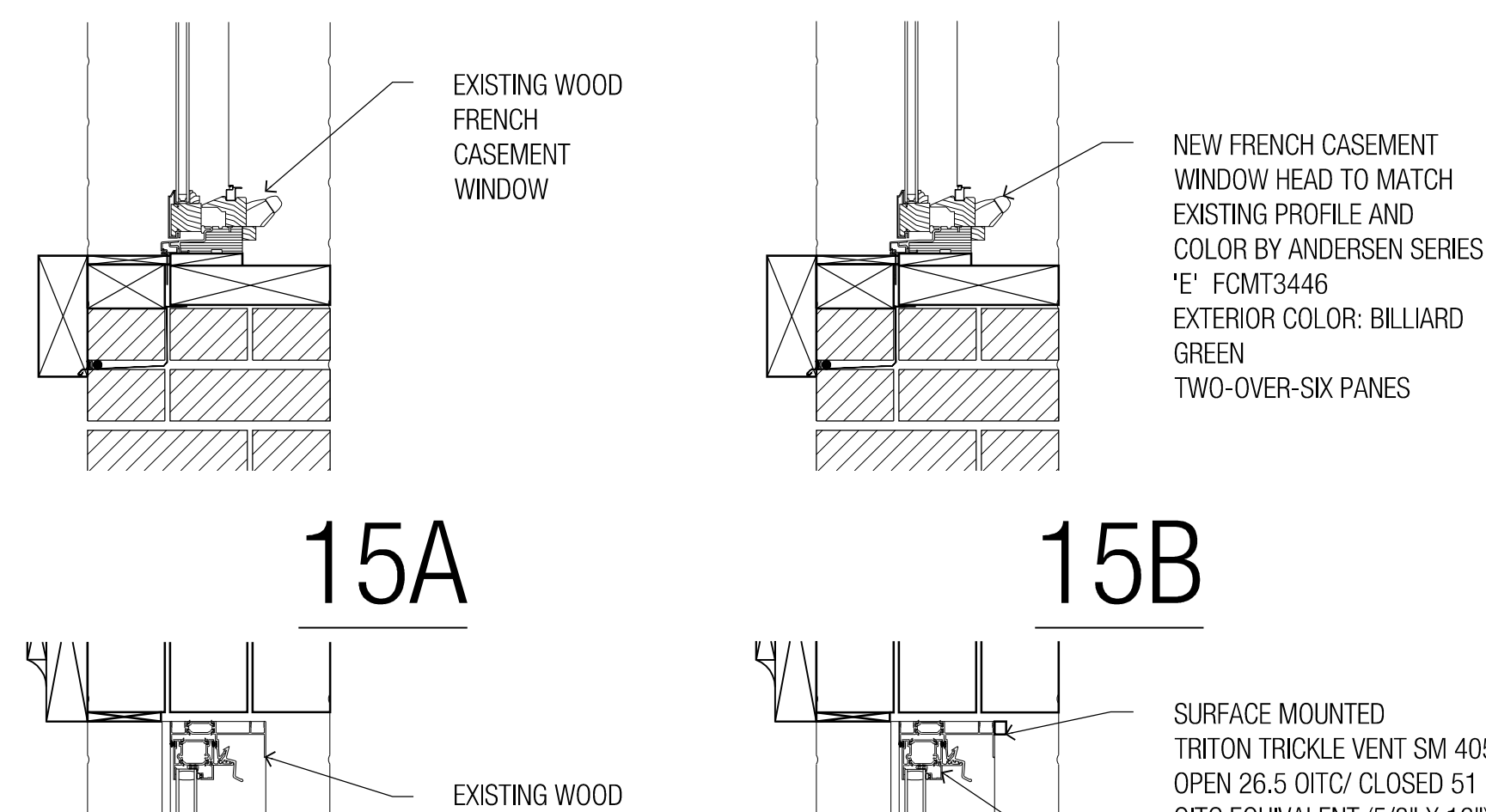






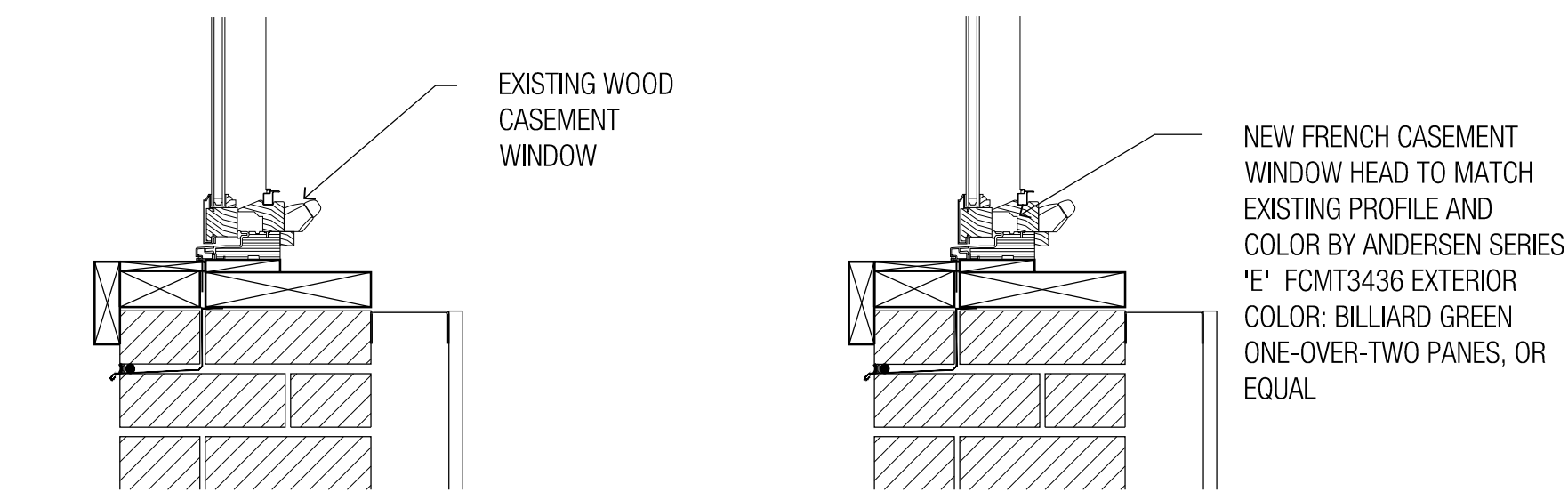
19A

19B



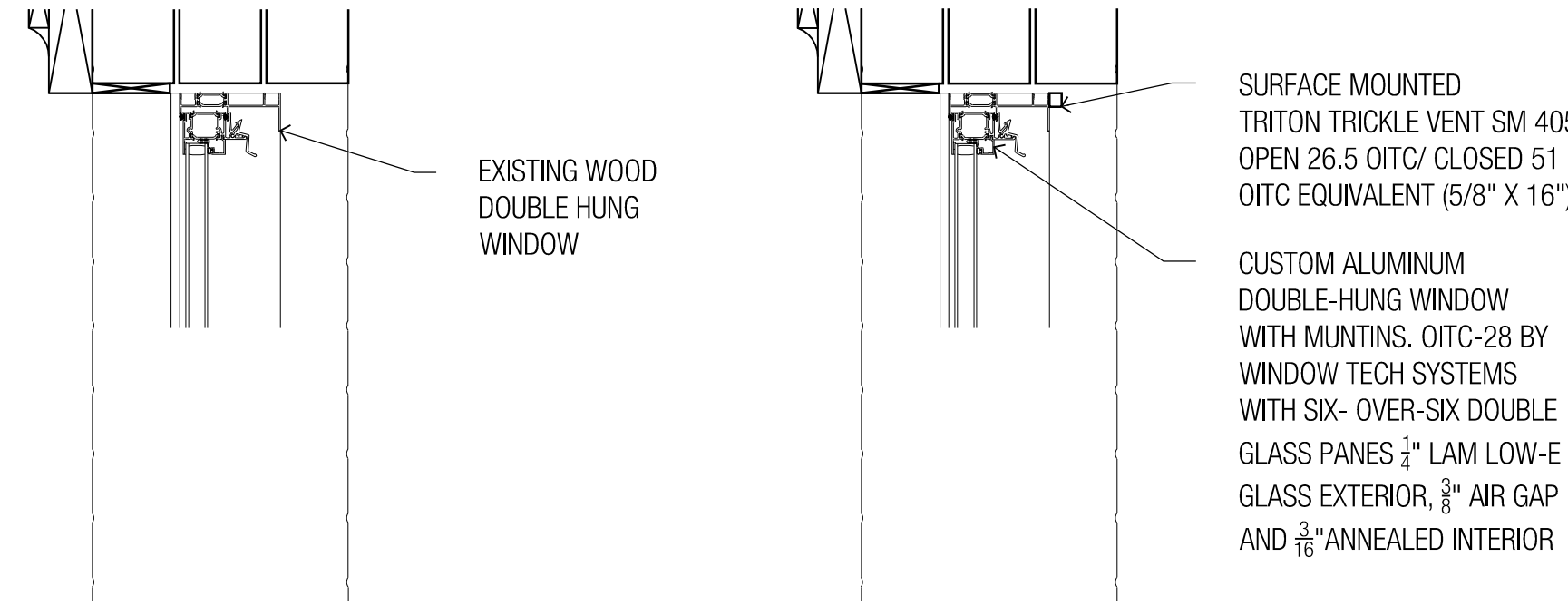
15A

15B



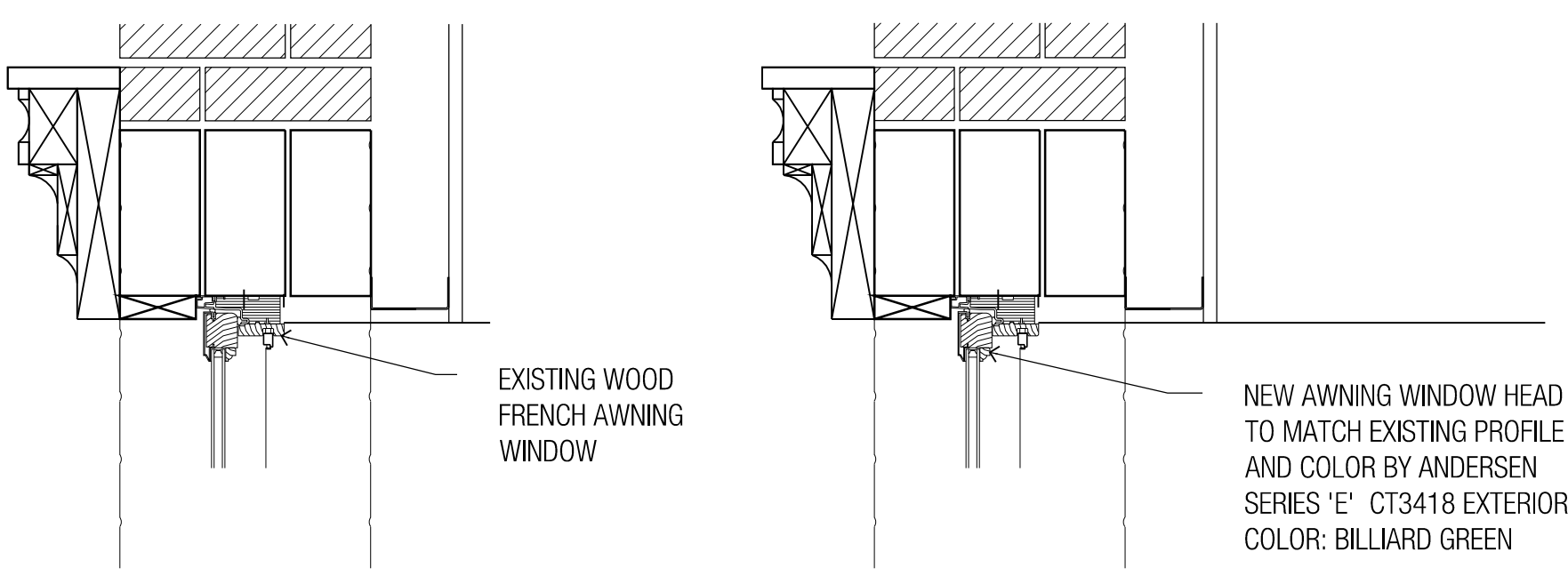
18A

18B



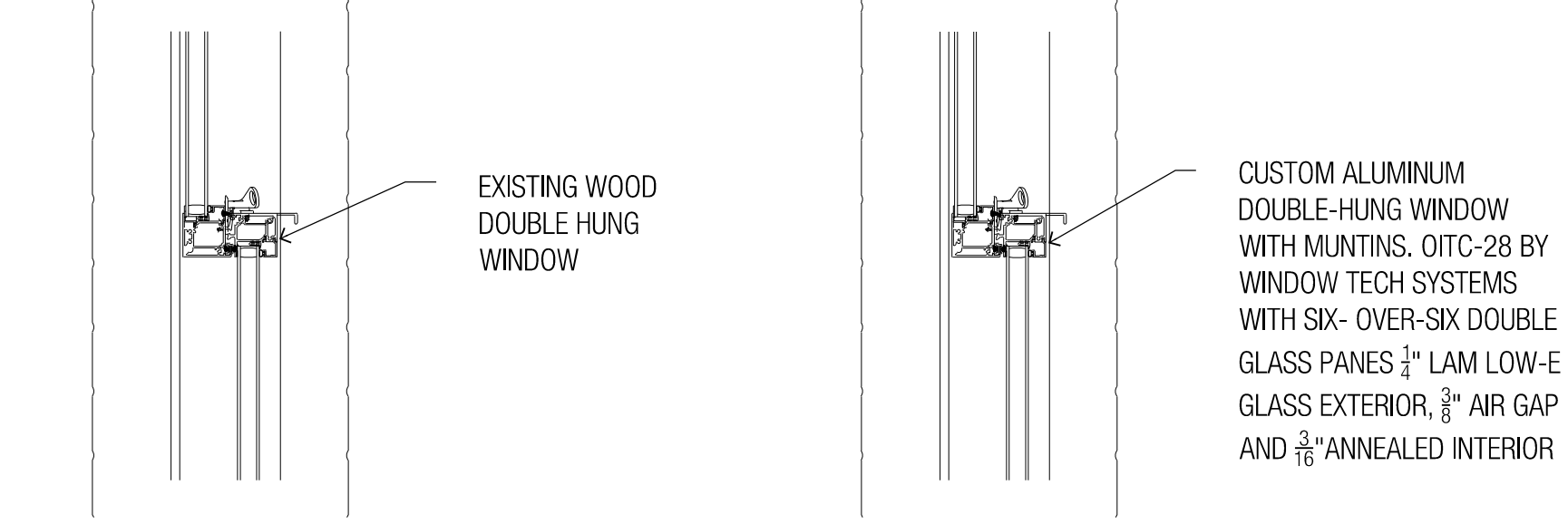
14A

14B



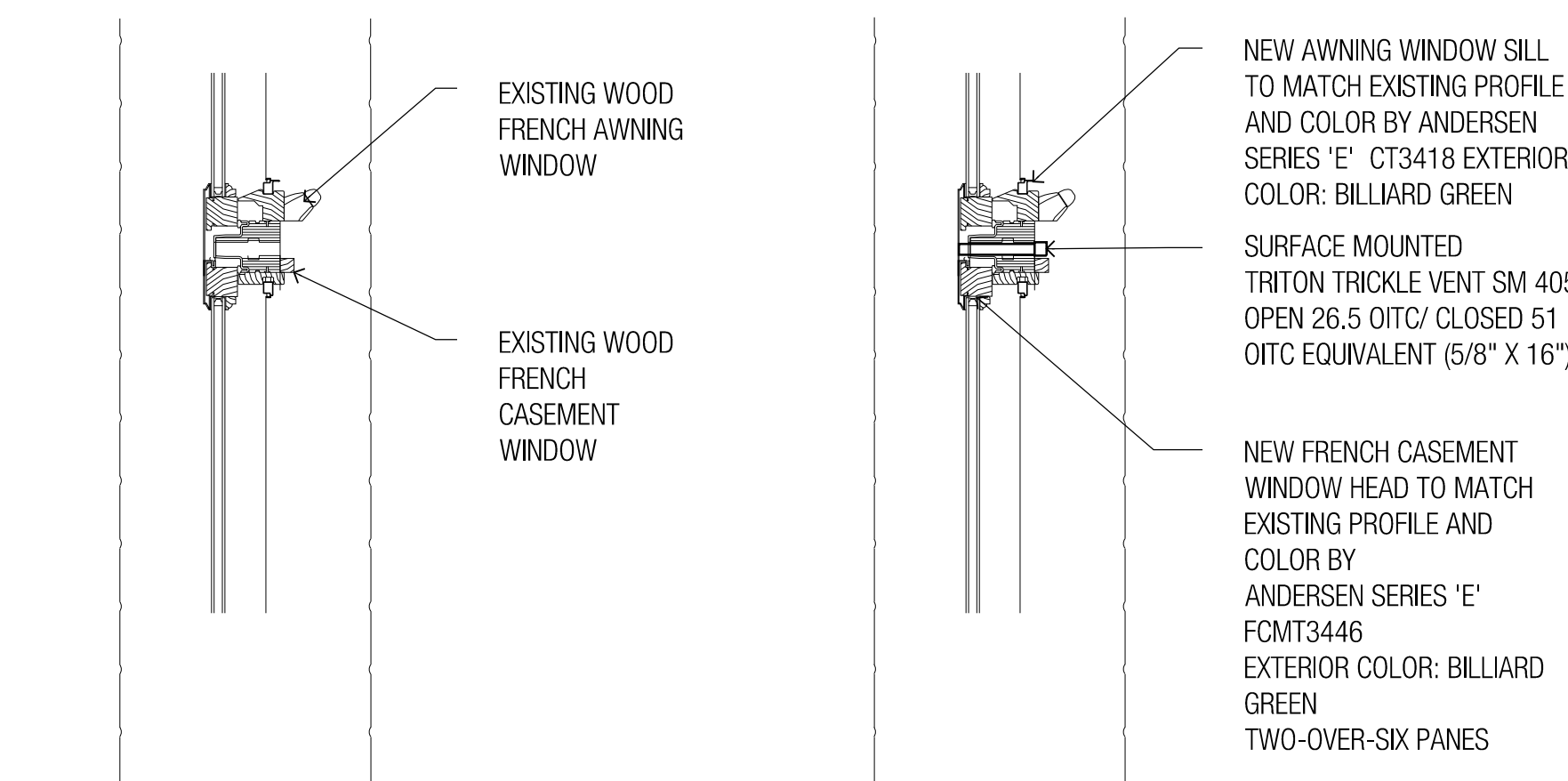
17A

17B



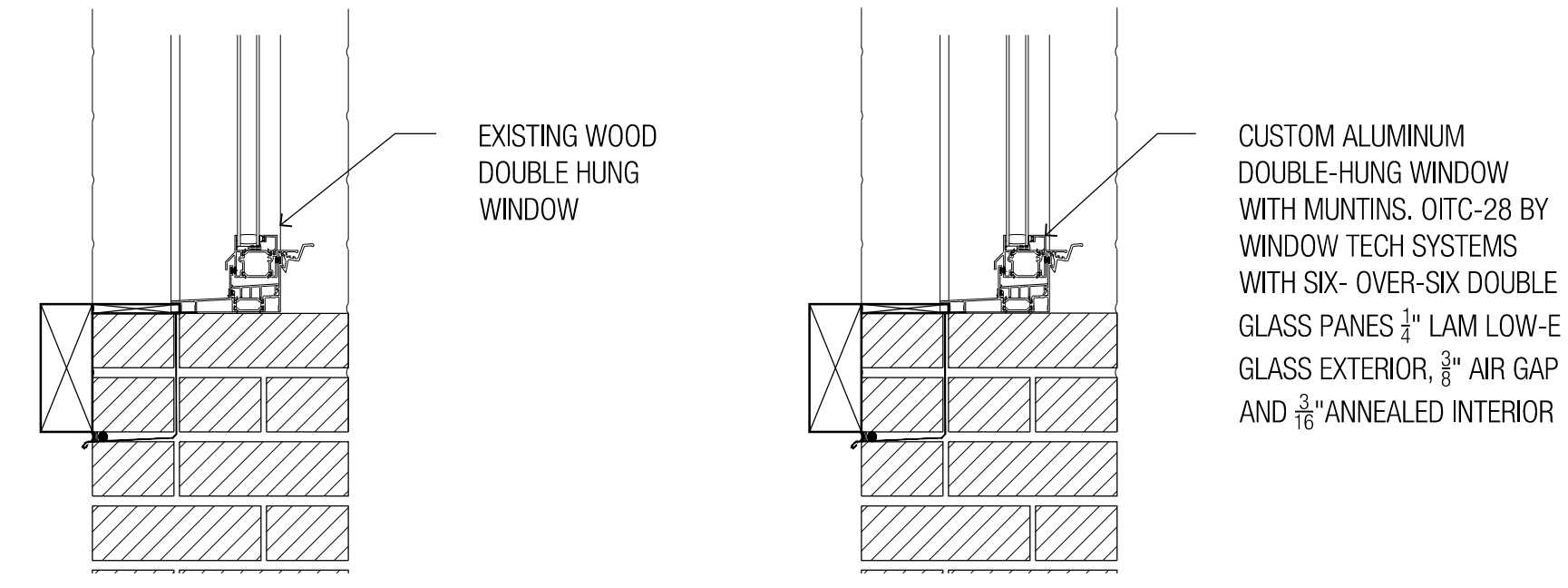
13A

13B



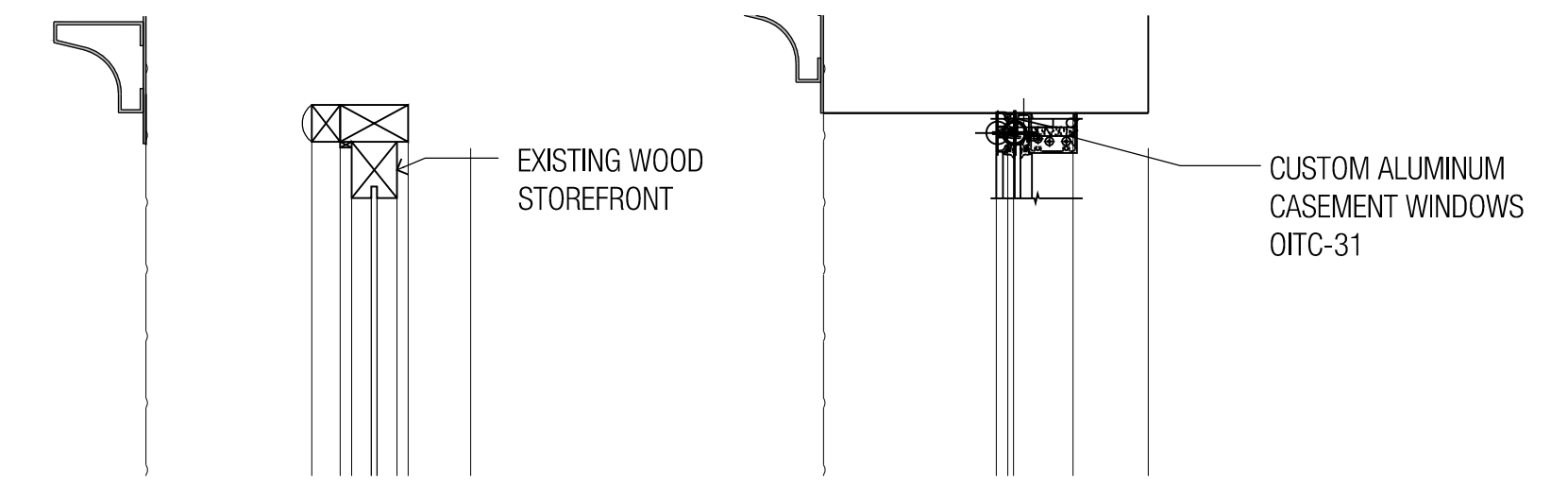
16A

16B



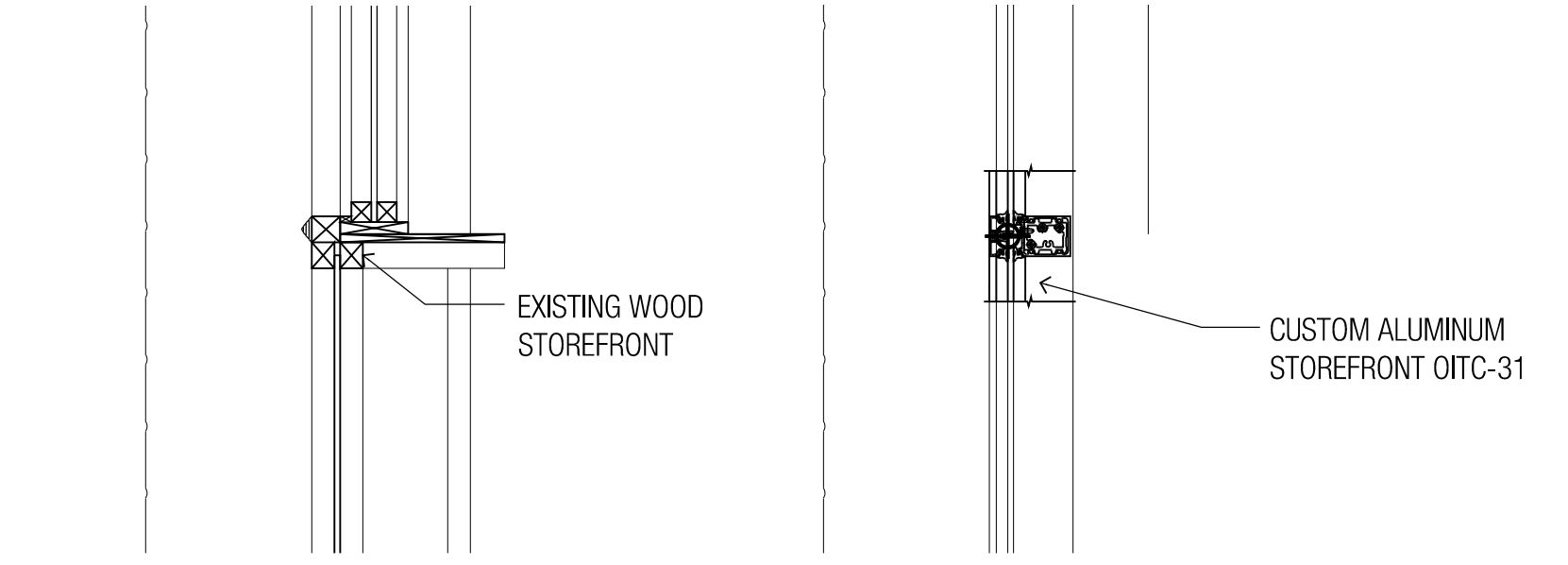
12A

12B



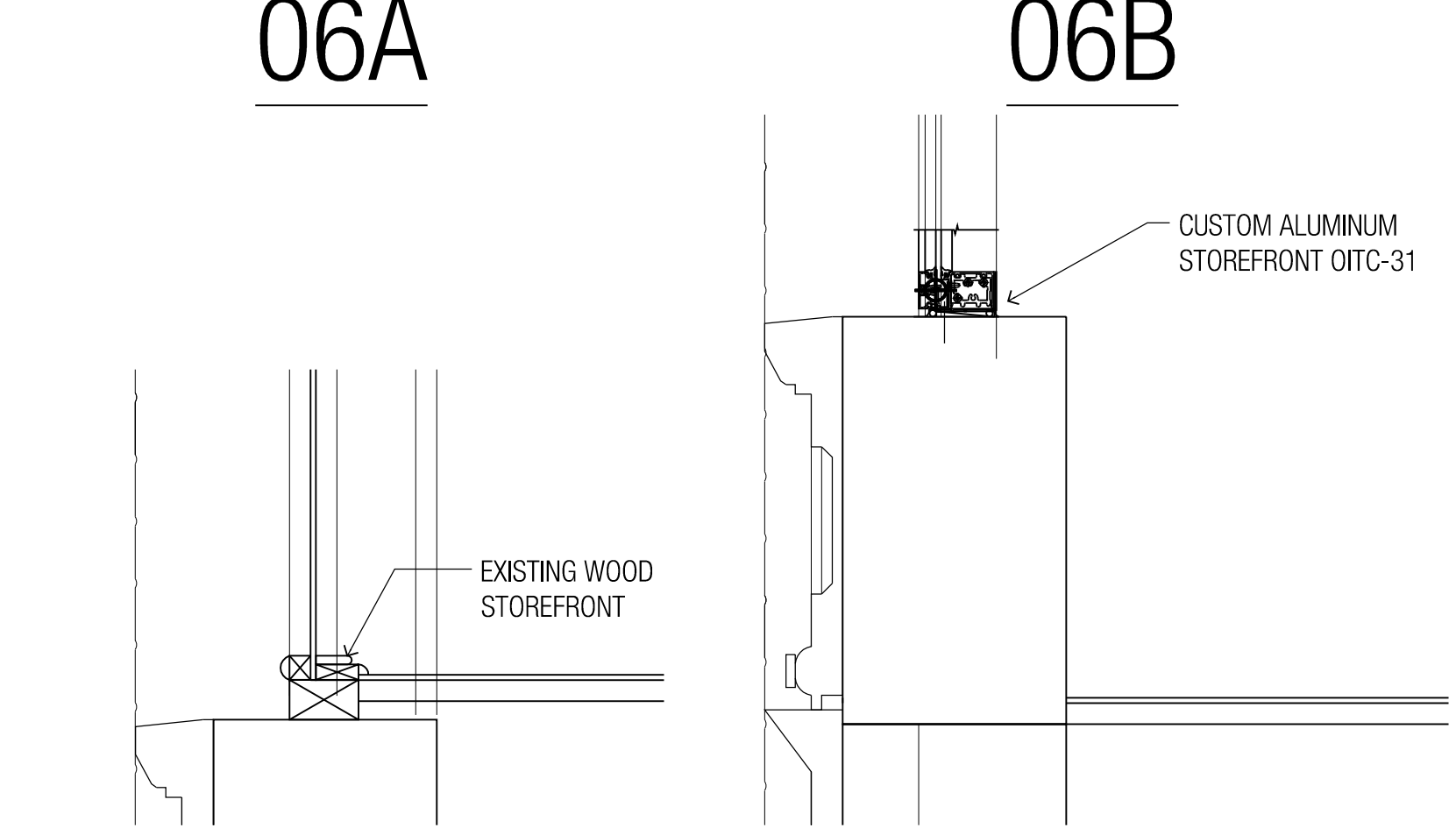
07A

07B



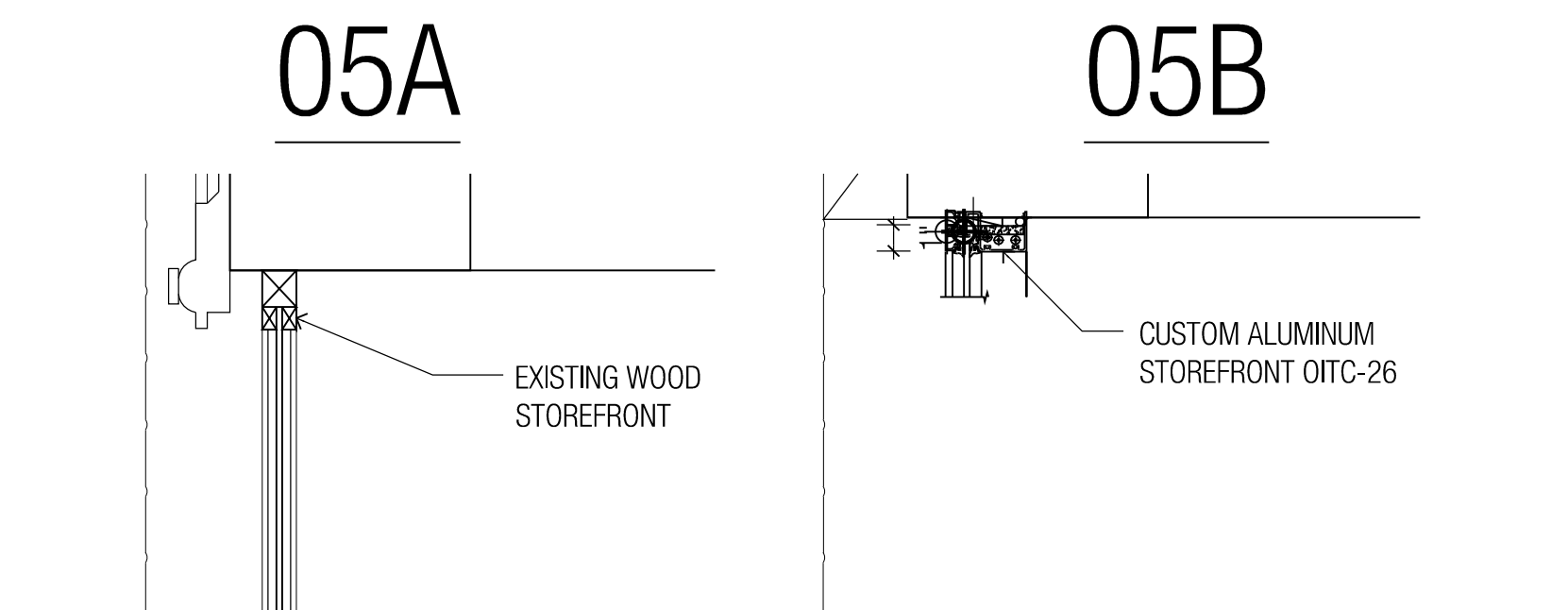
06A

06B



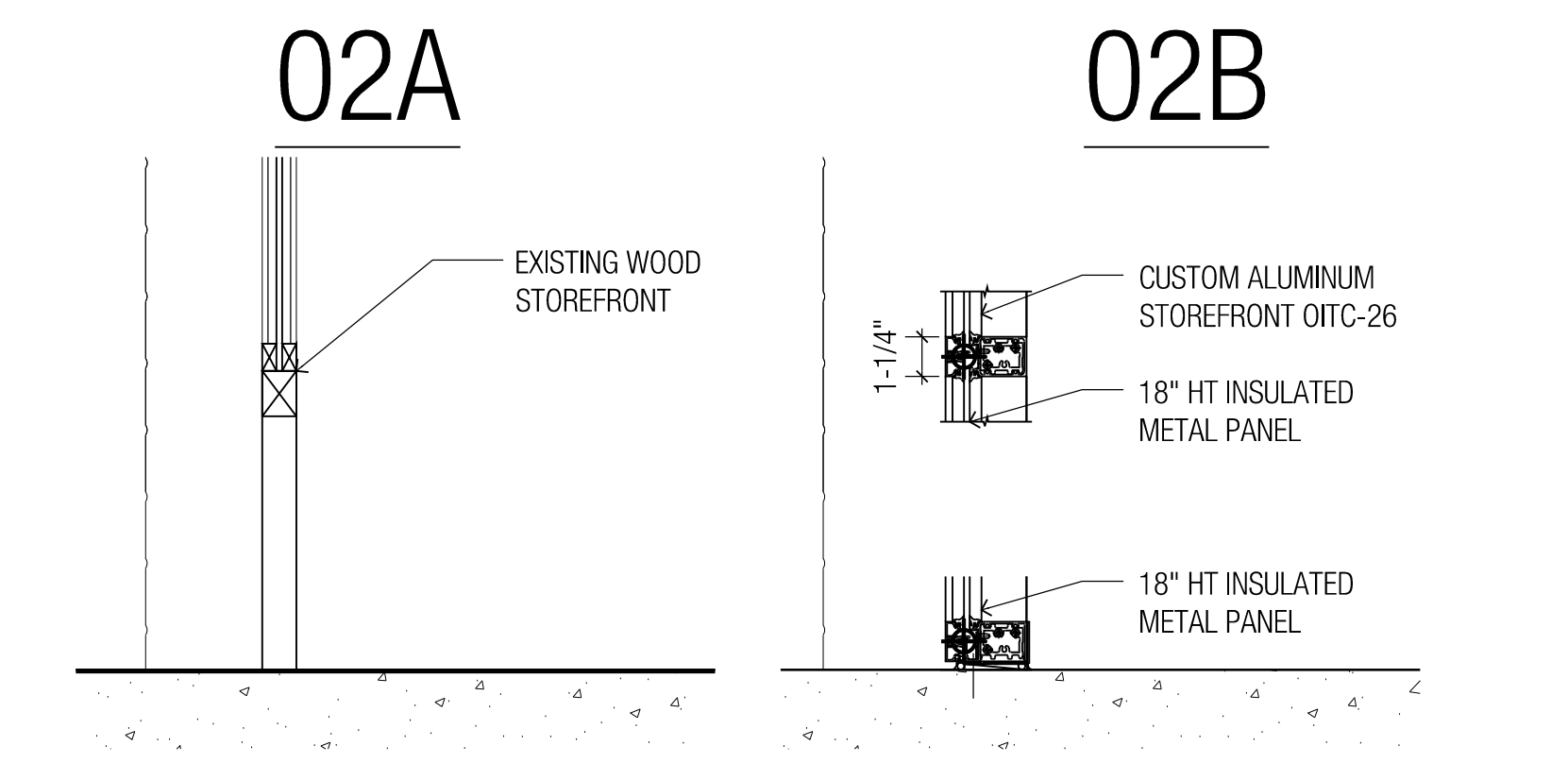
05A

05B



02A

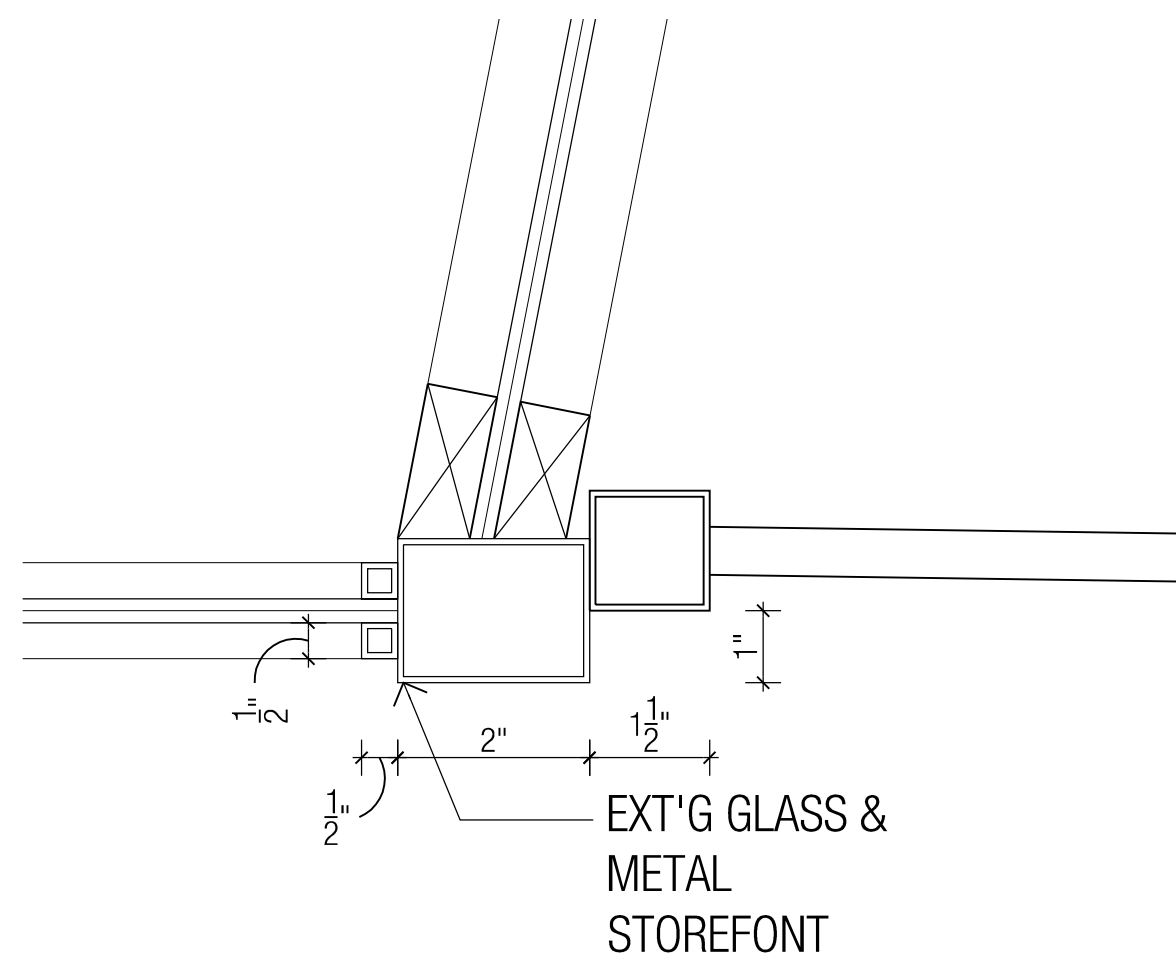
02B



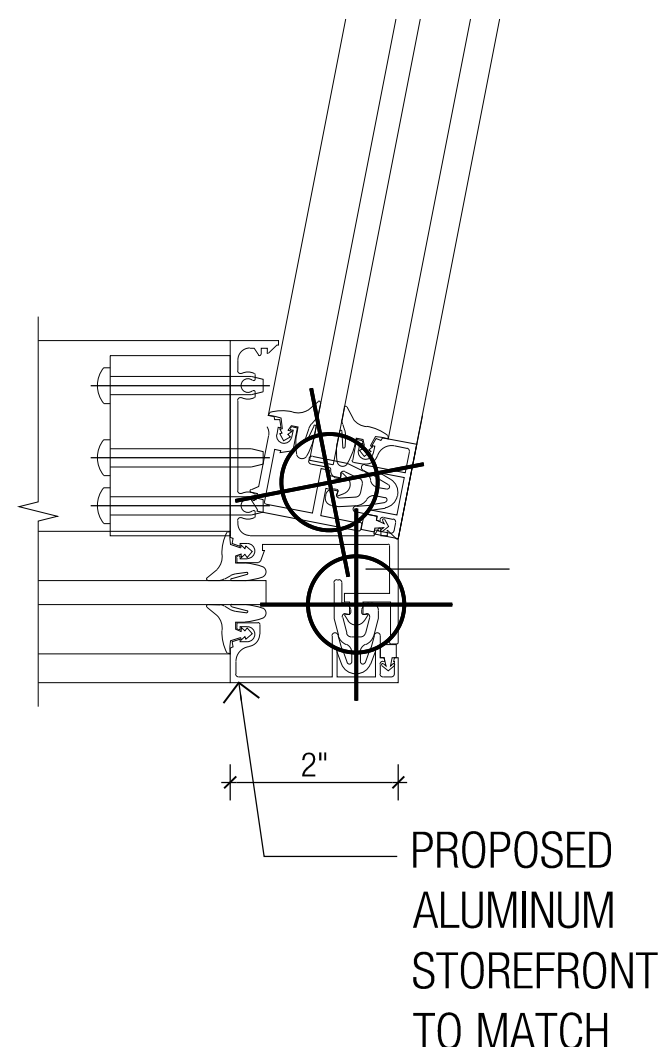
01A

01B

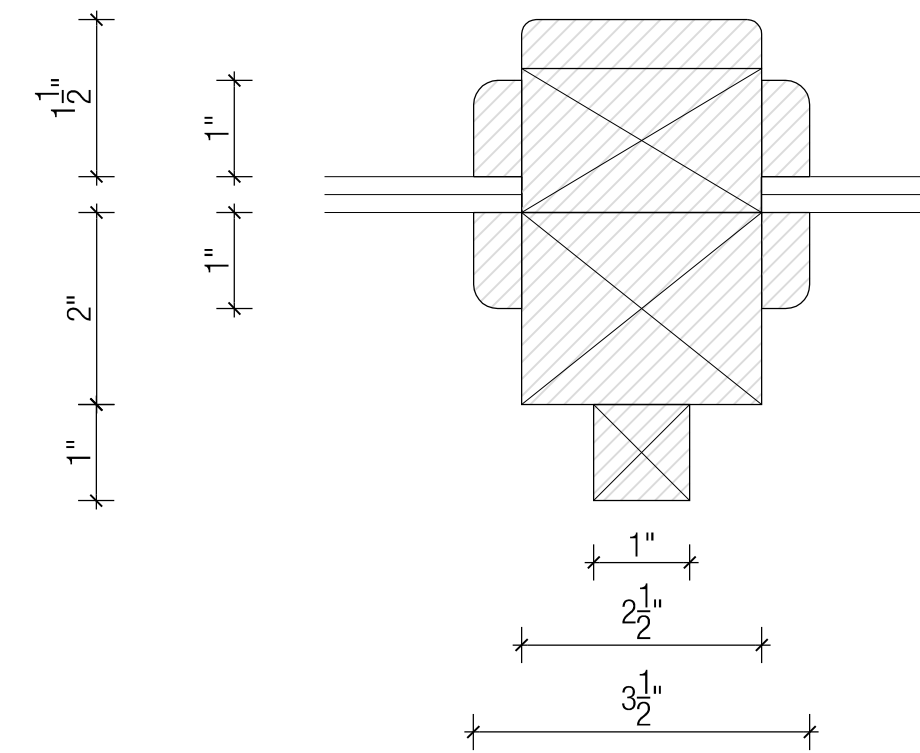




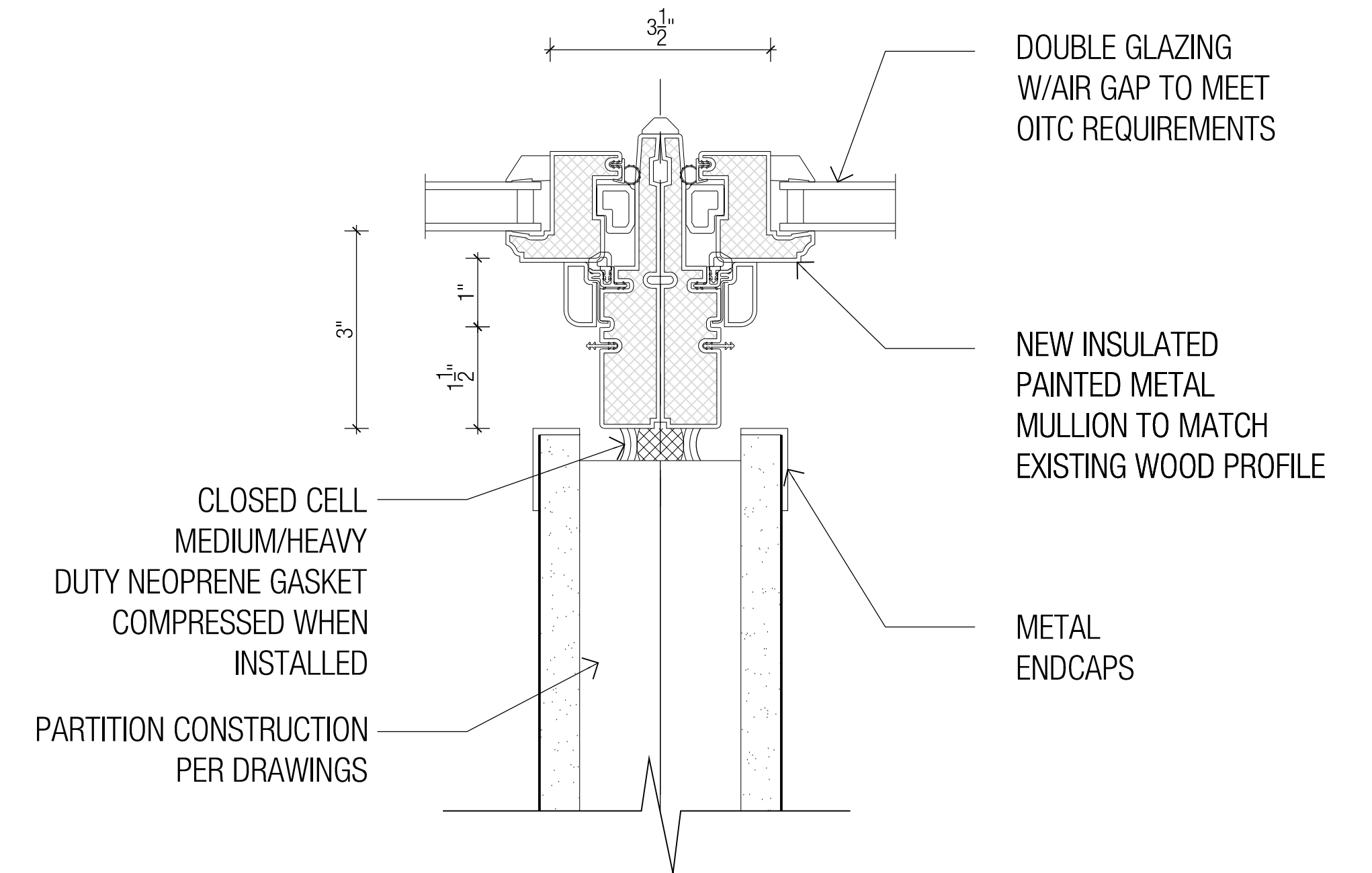
03A



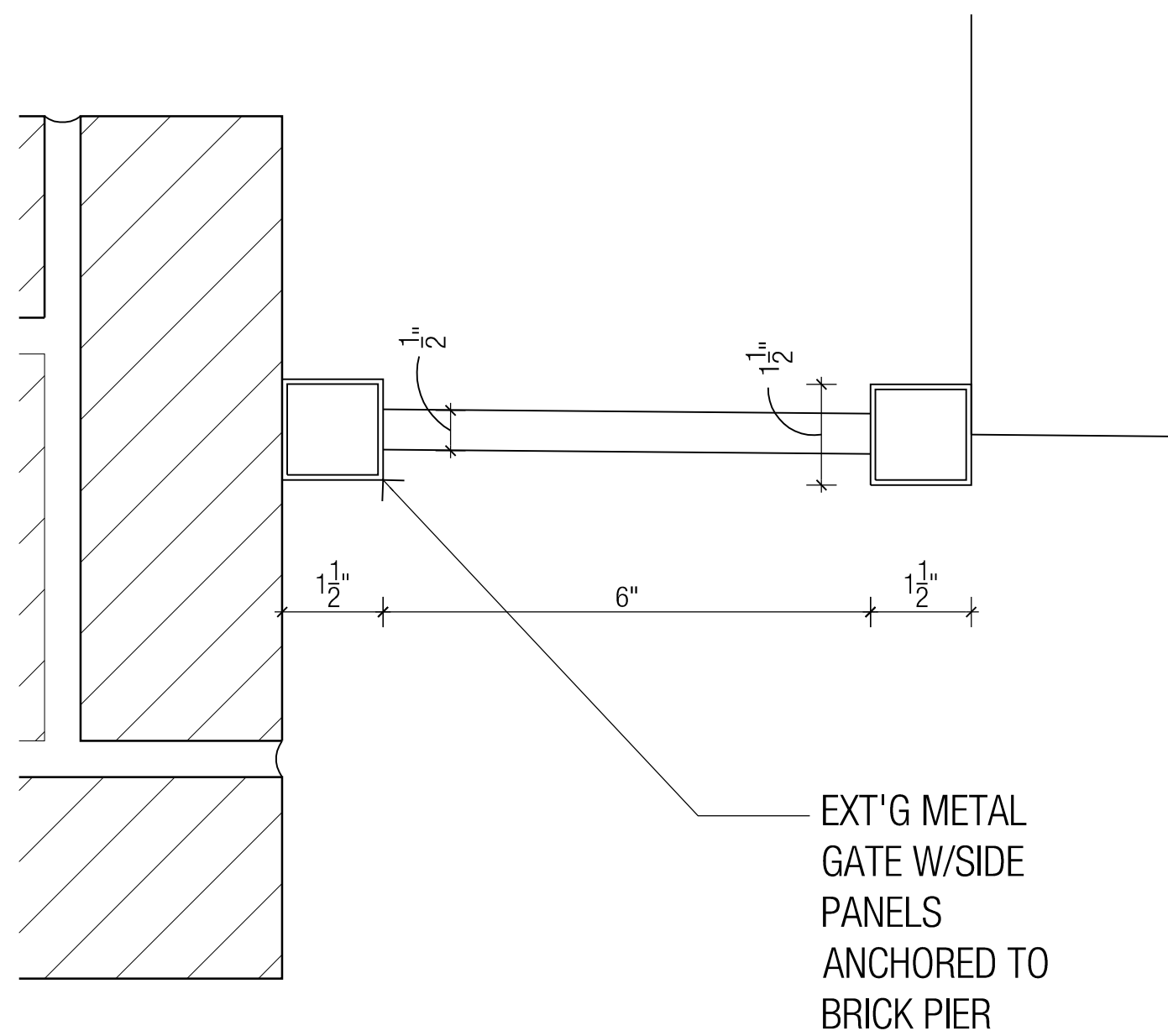
03B



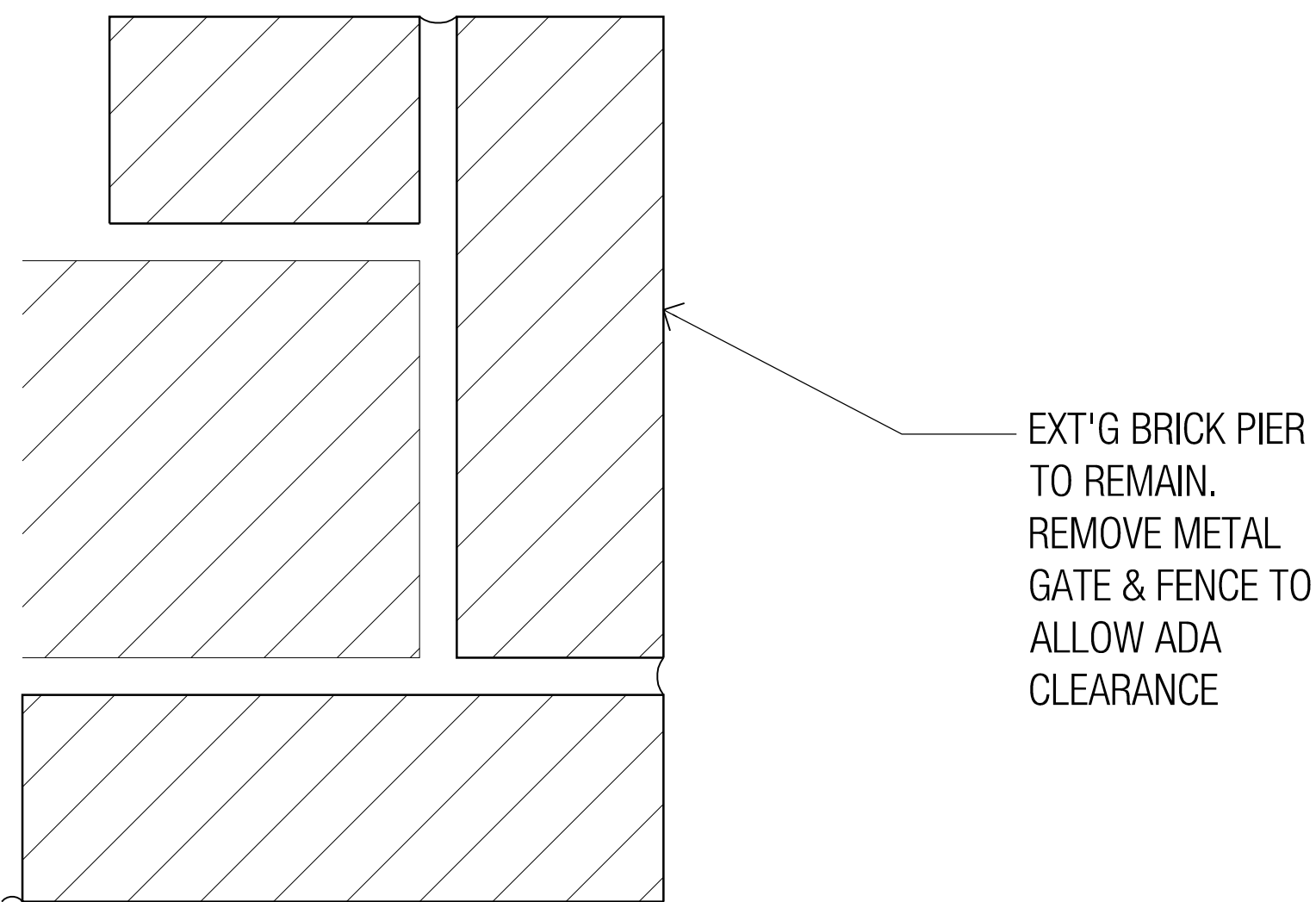
10A



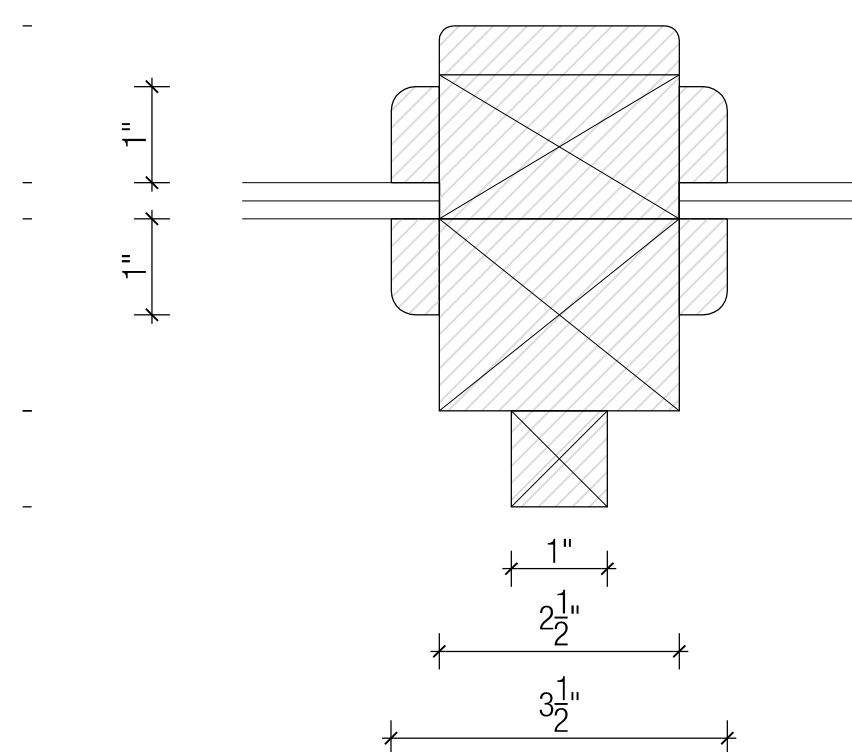
10B



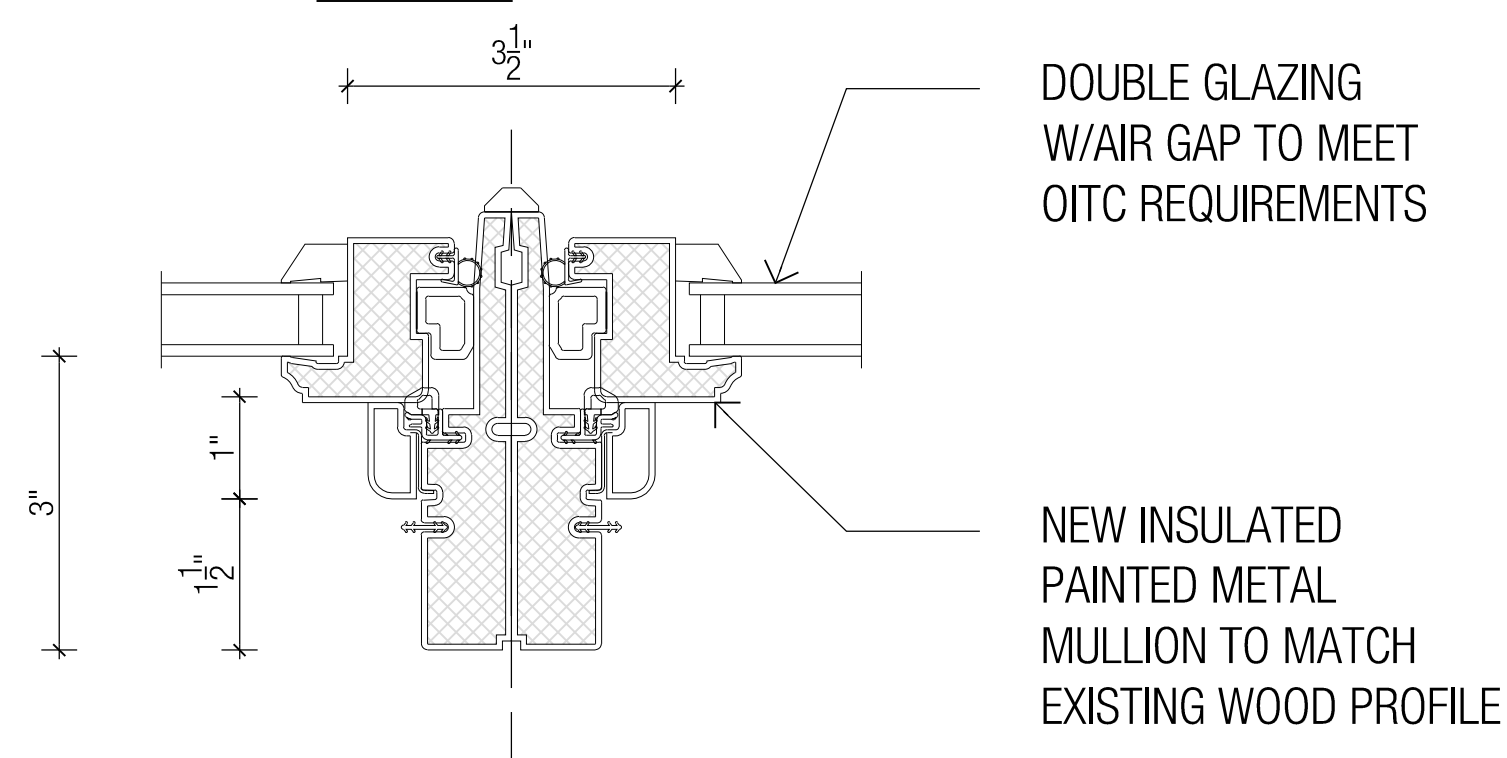
04A



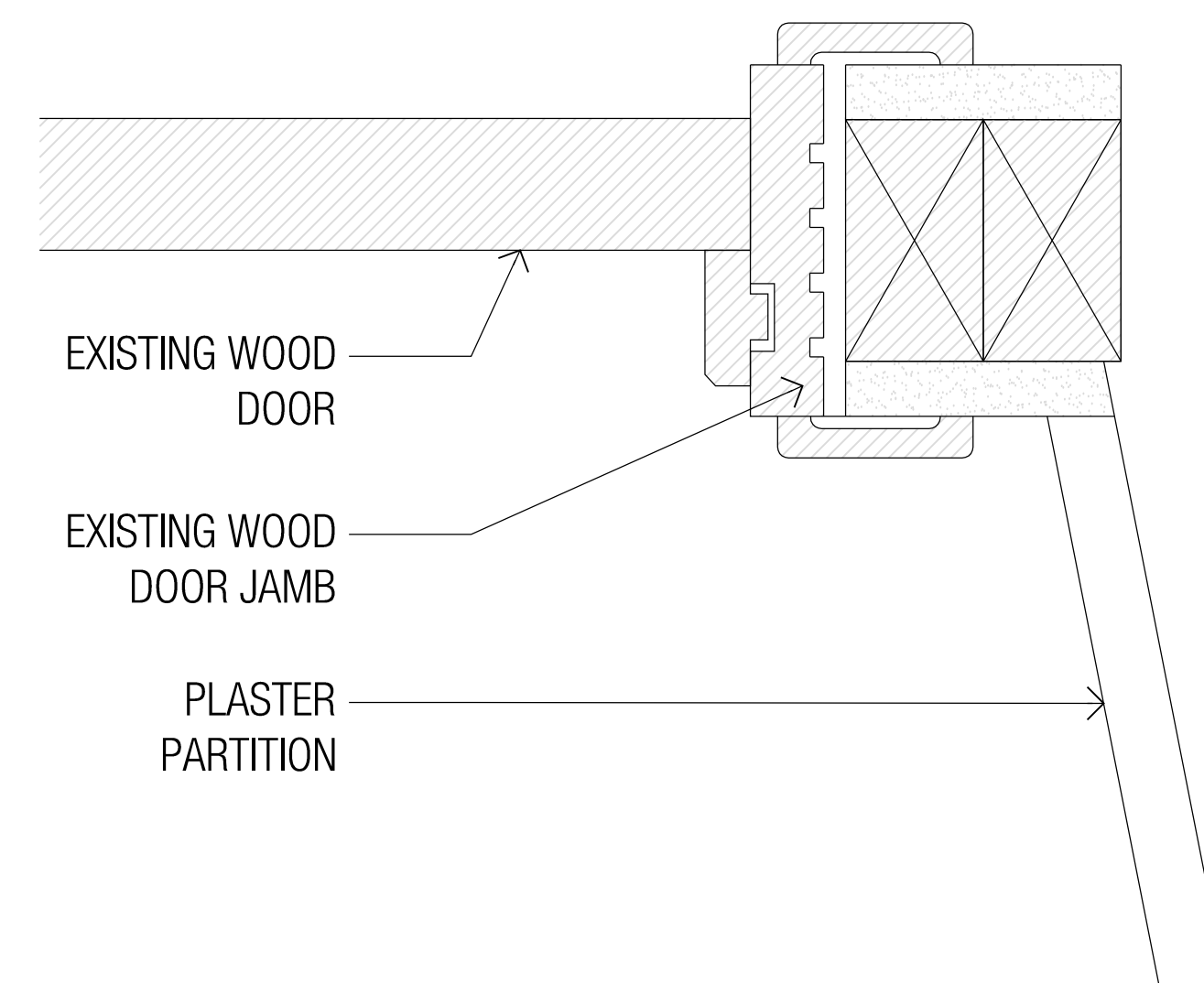
04B



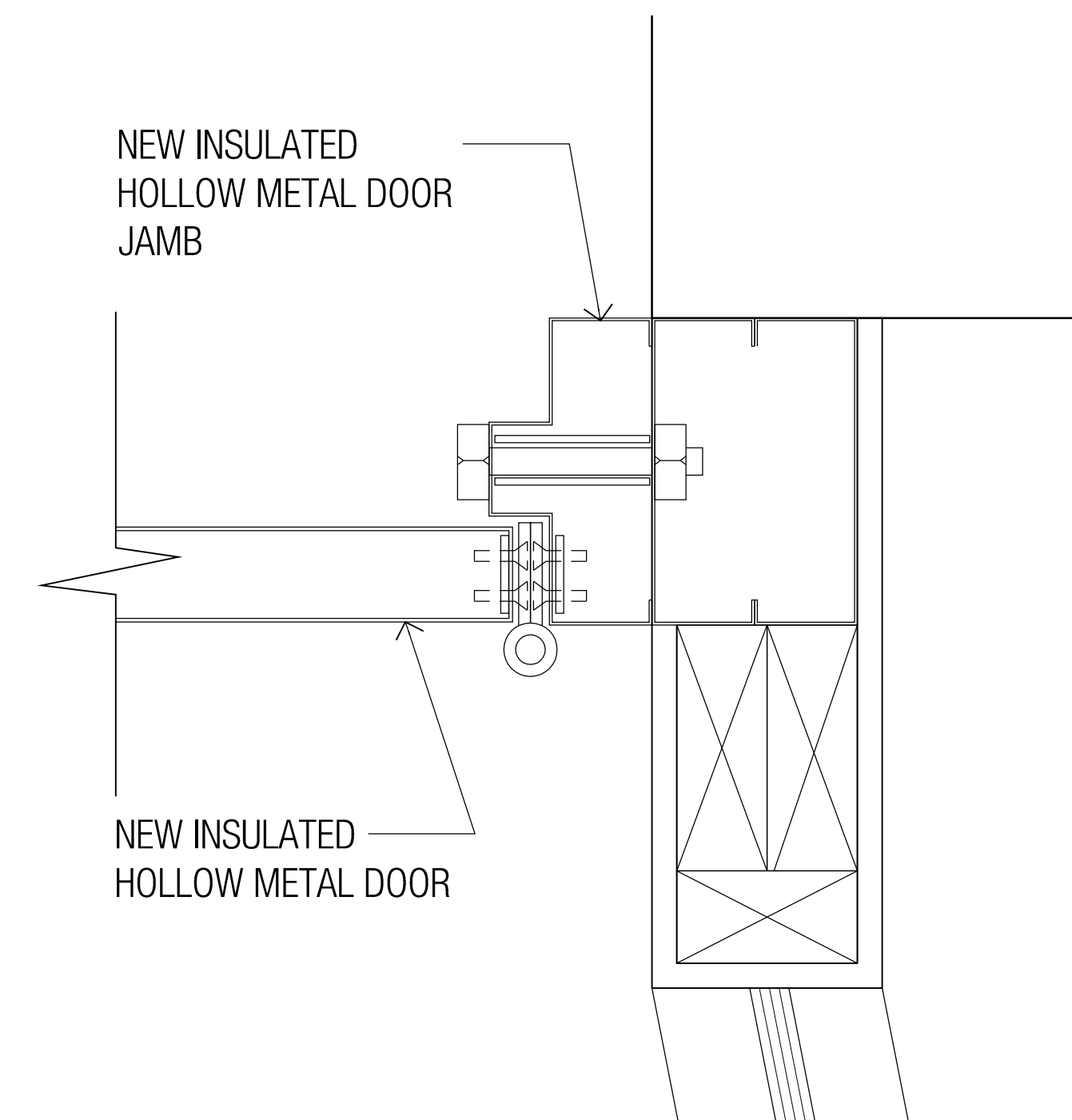
09A




09B



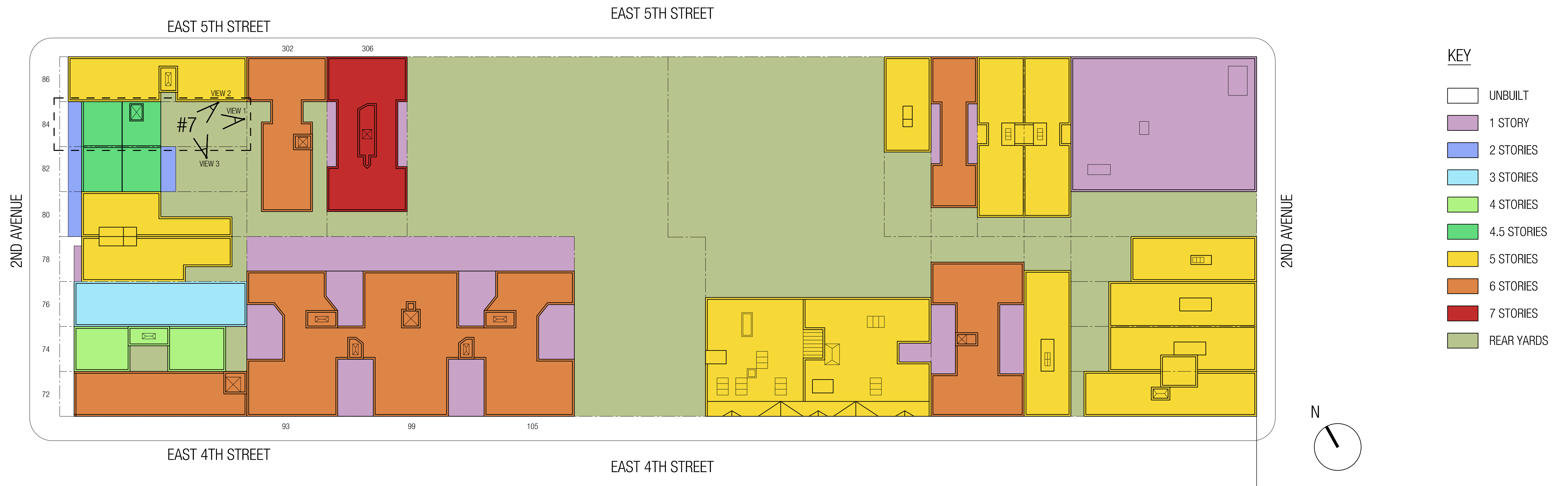
11A



11B








VIEW 1



VIEW 2

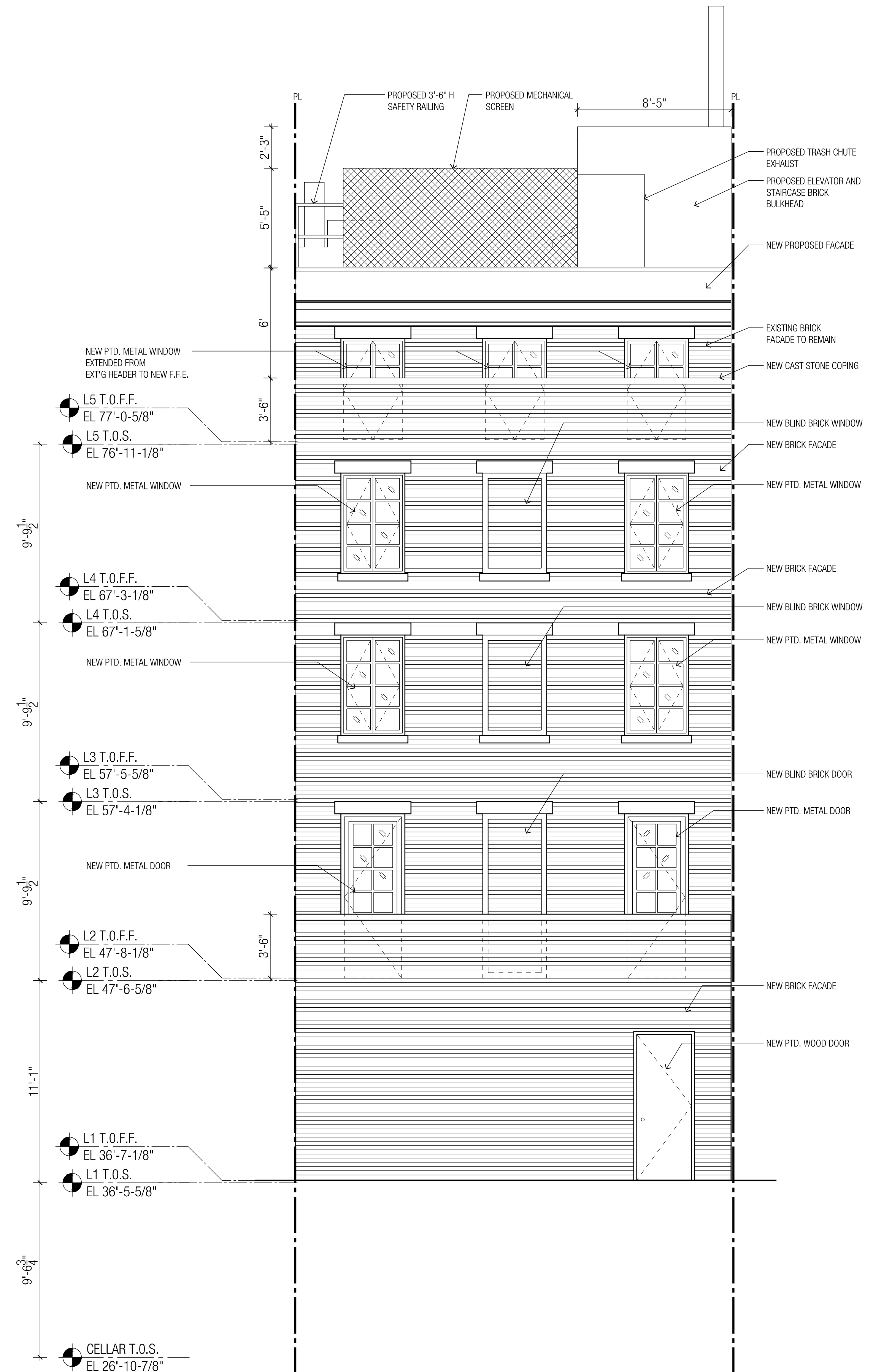


VIEW 3



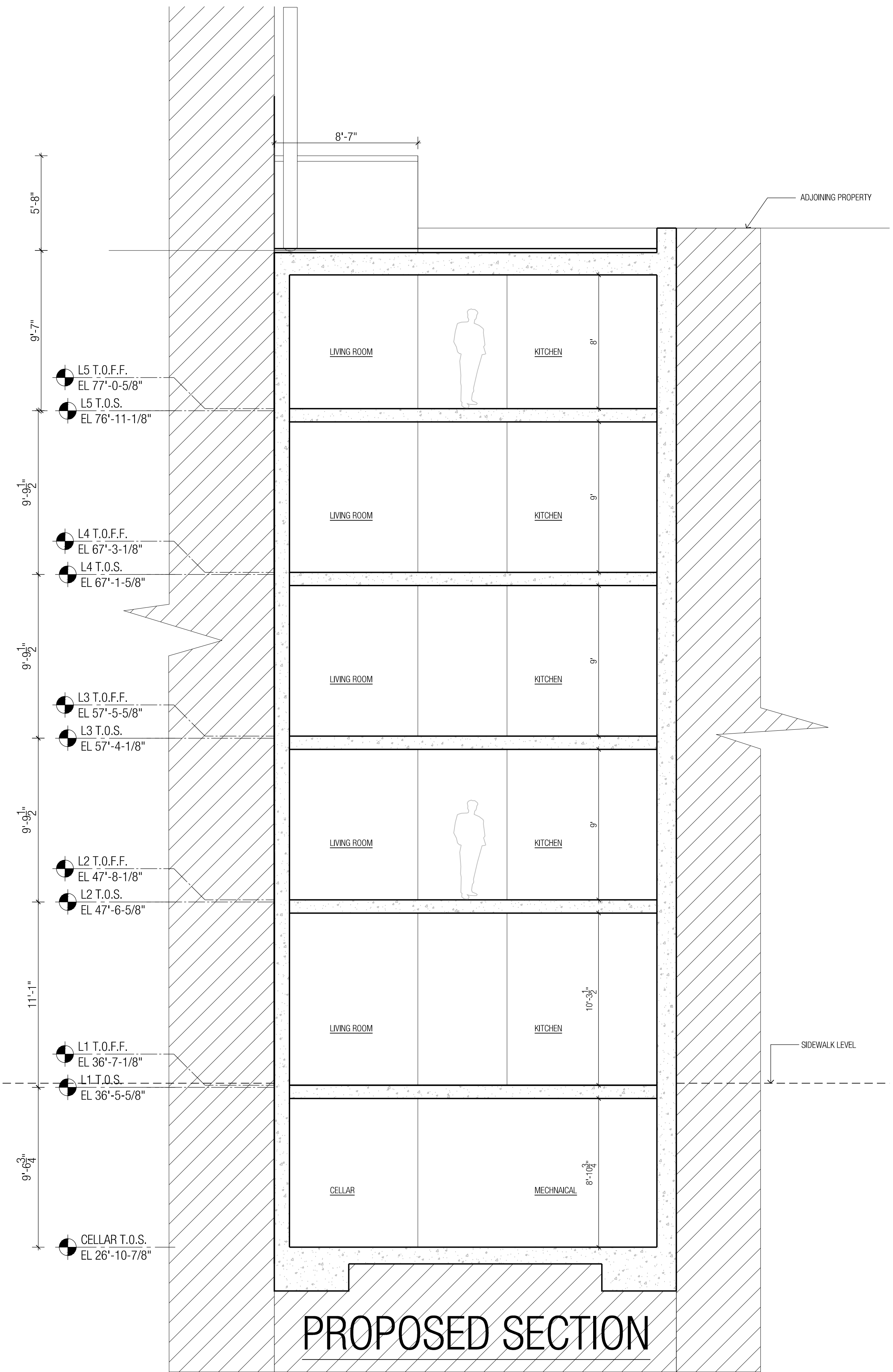
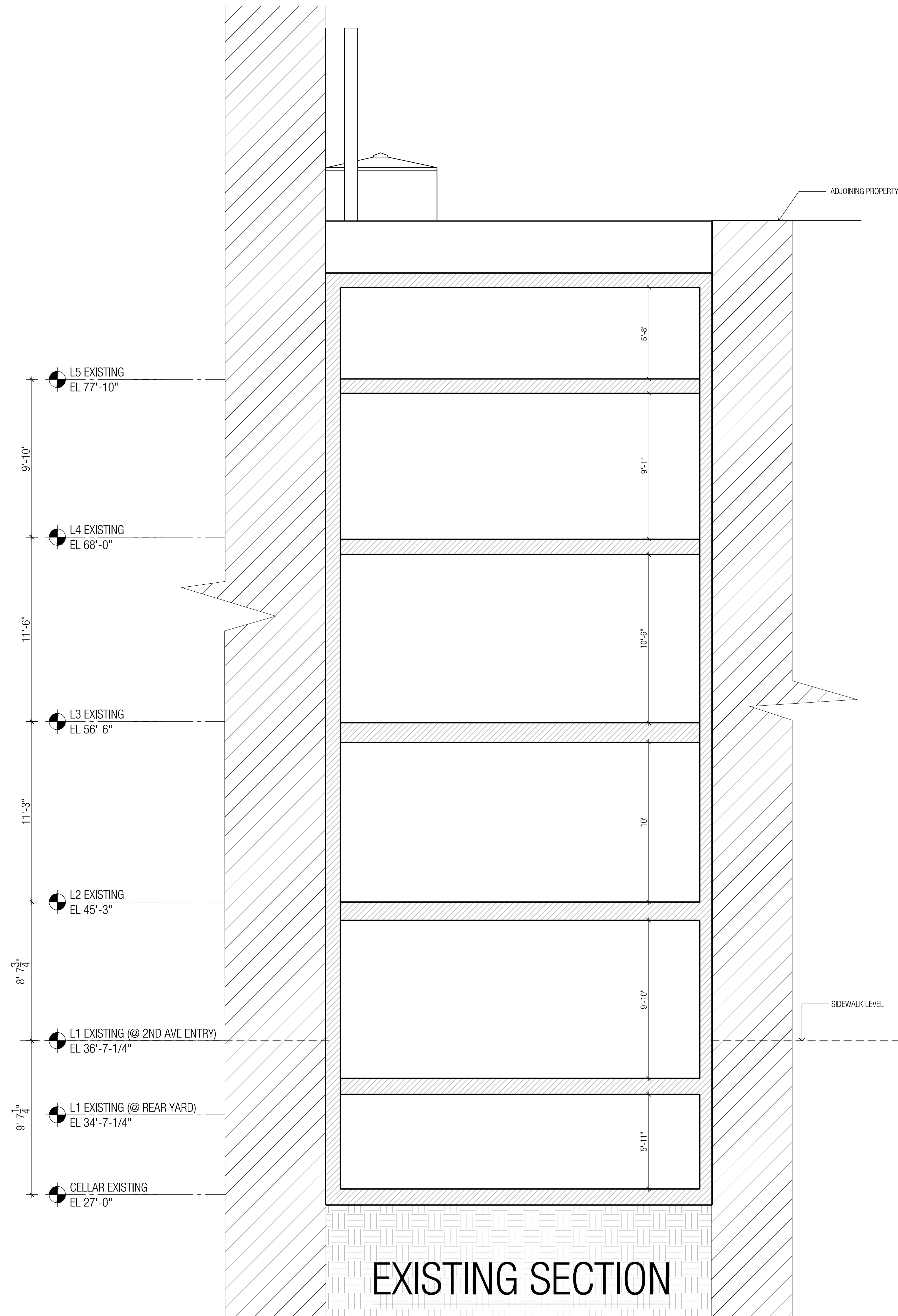


EXISTING ELEVATION

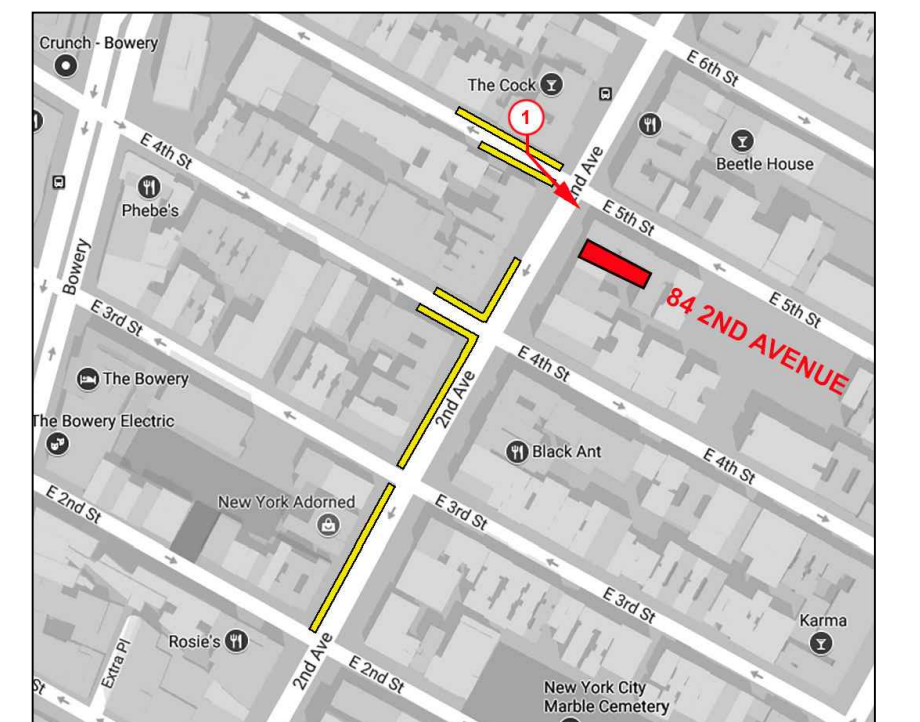


PROPOSED ELEVATION

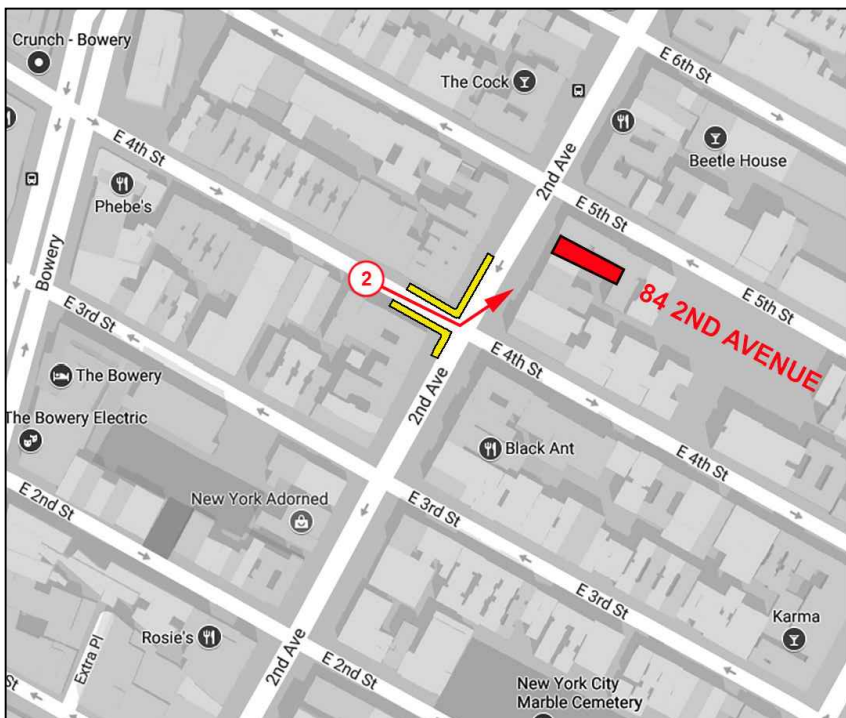





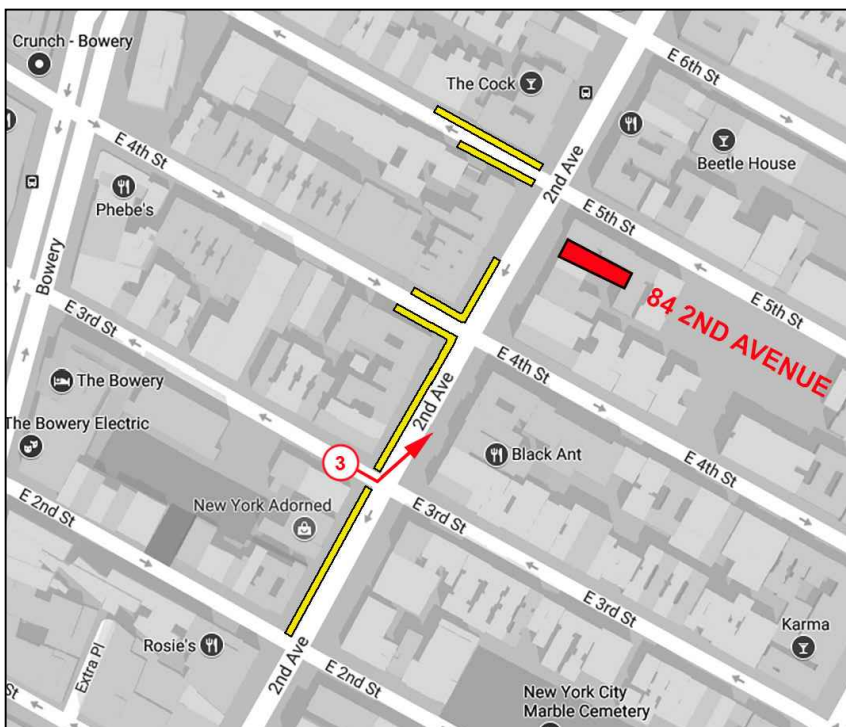




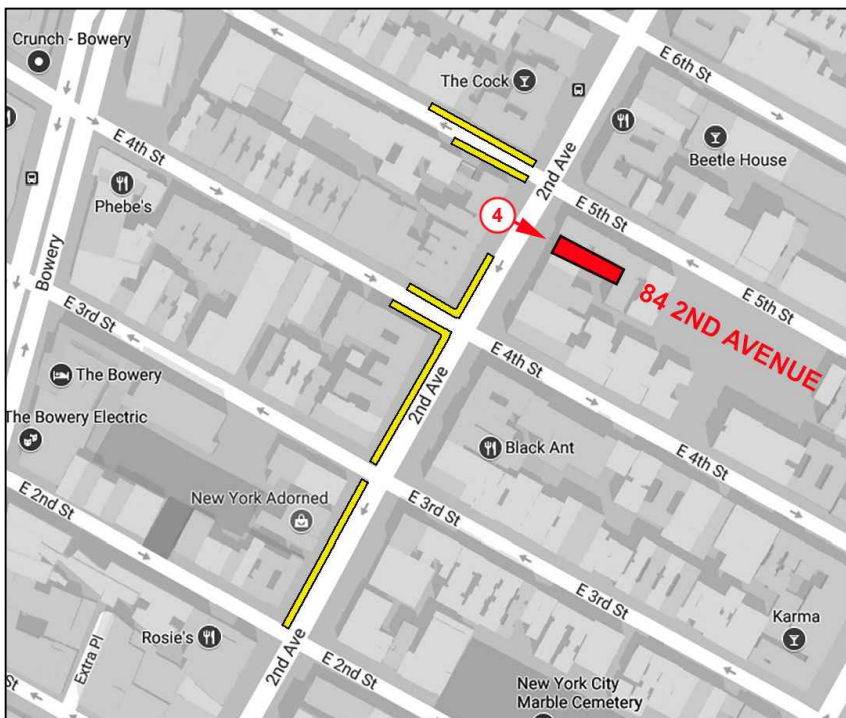




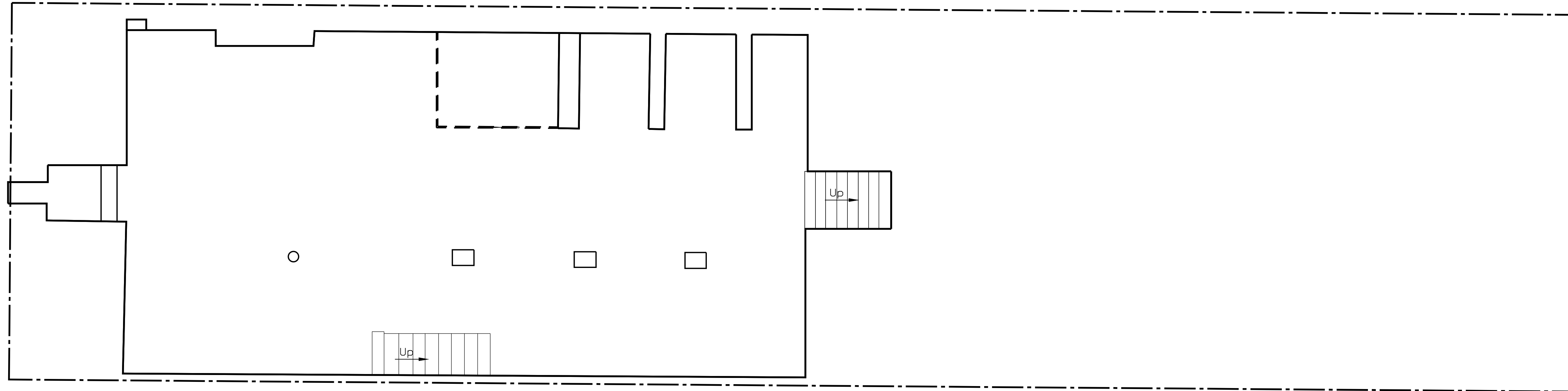




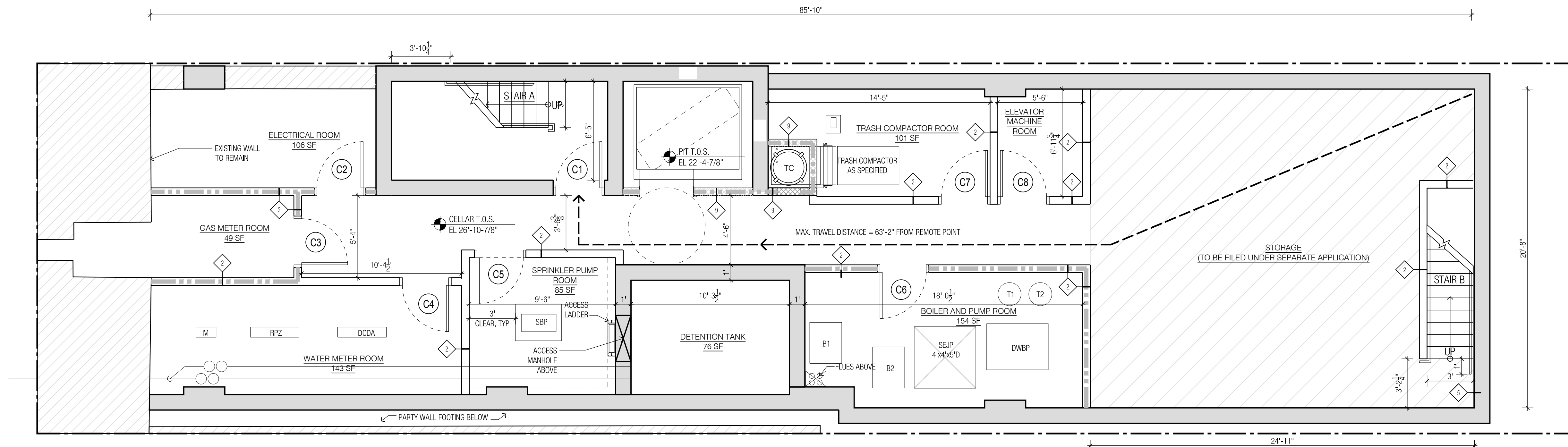









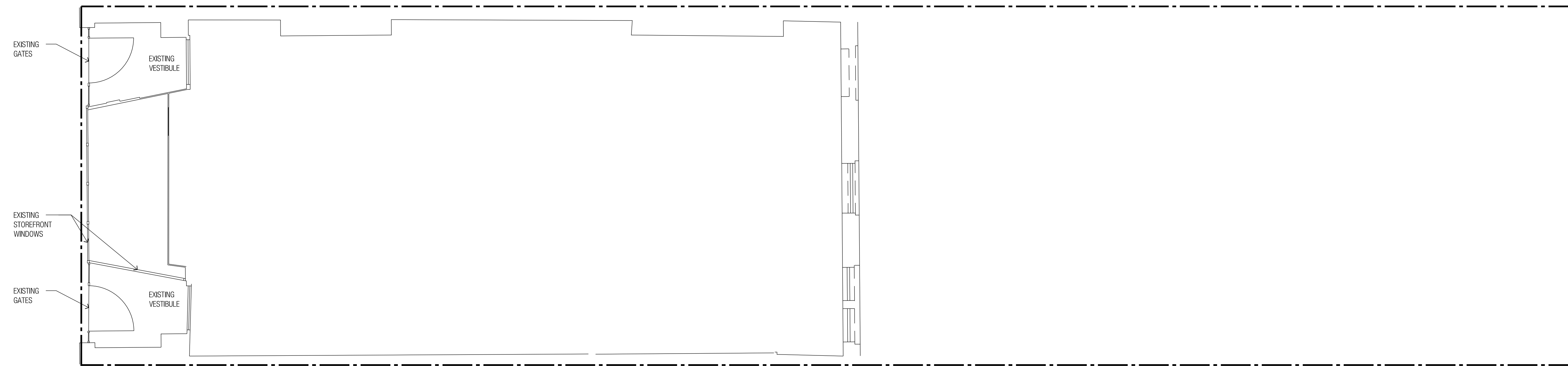
CELLAR FLOOR PLAN - EXISTING



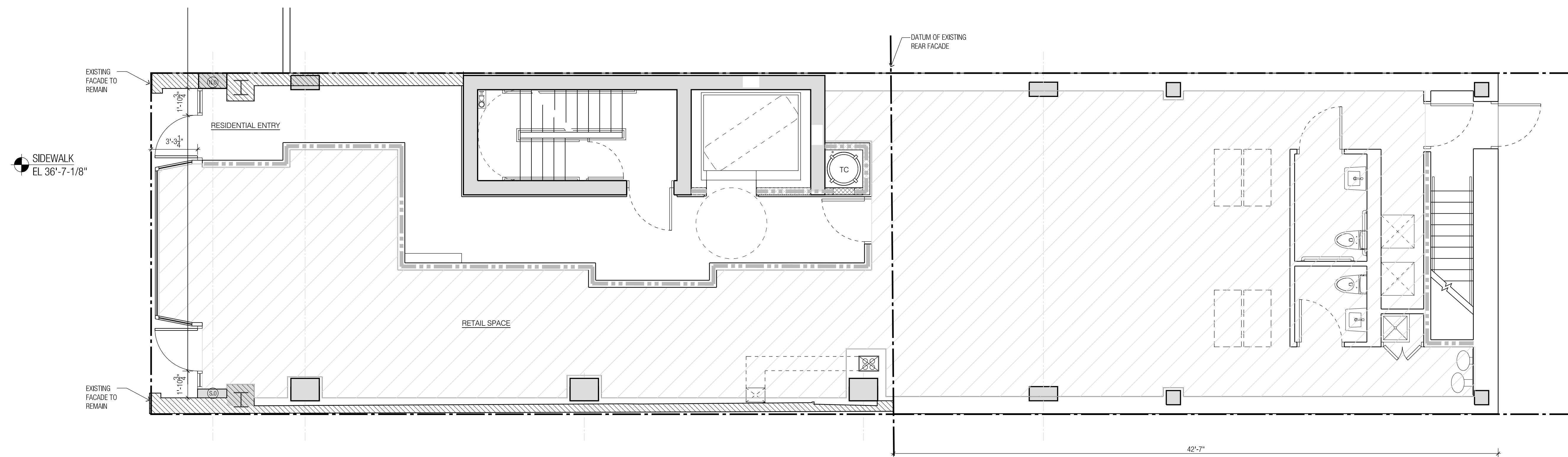
CELLAR FLOOR PLAN - PROPOSED





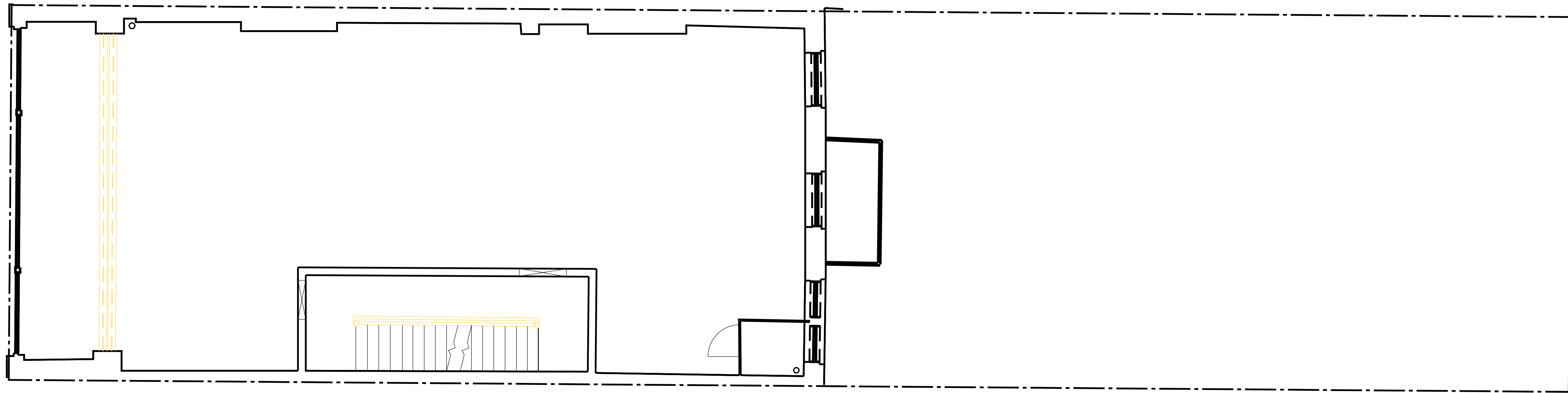


GROUND FLOOR PLAN - EXISTING

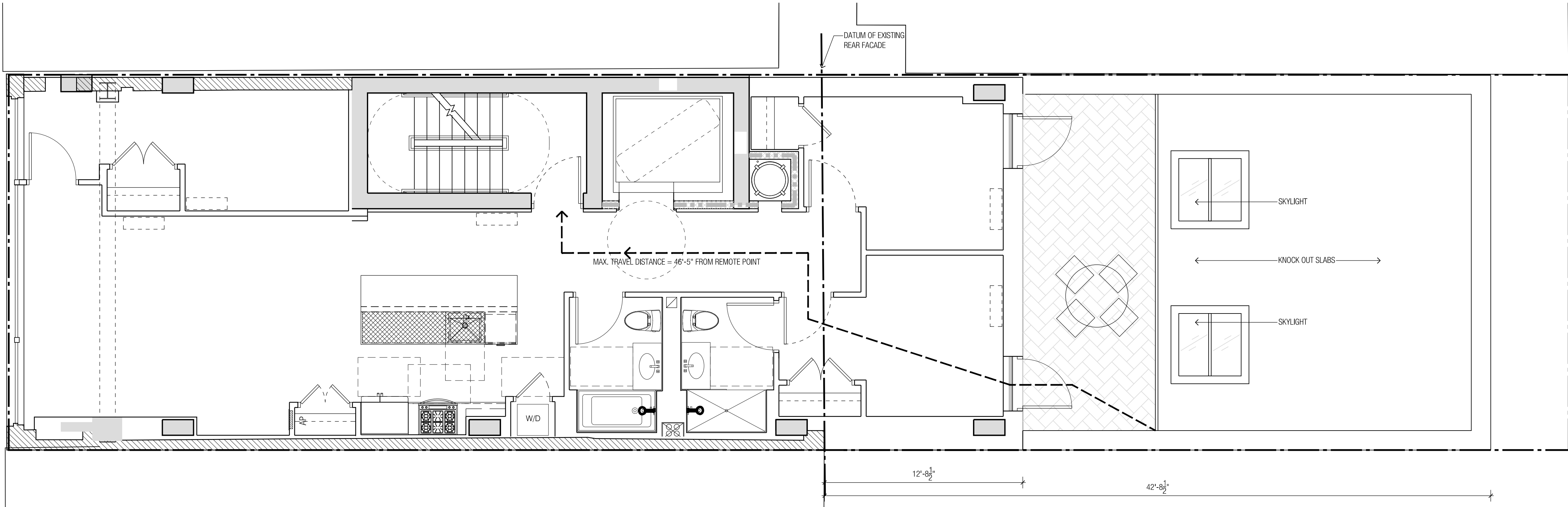


GROUND FLOOR PLAN - PROPOSED






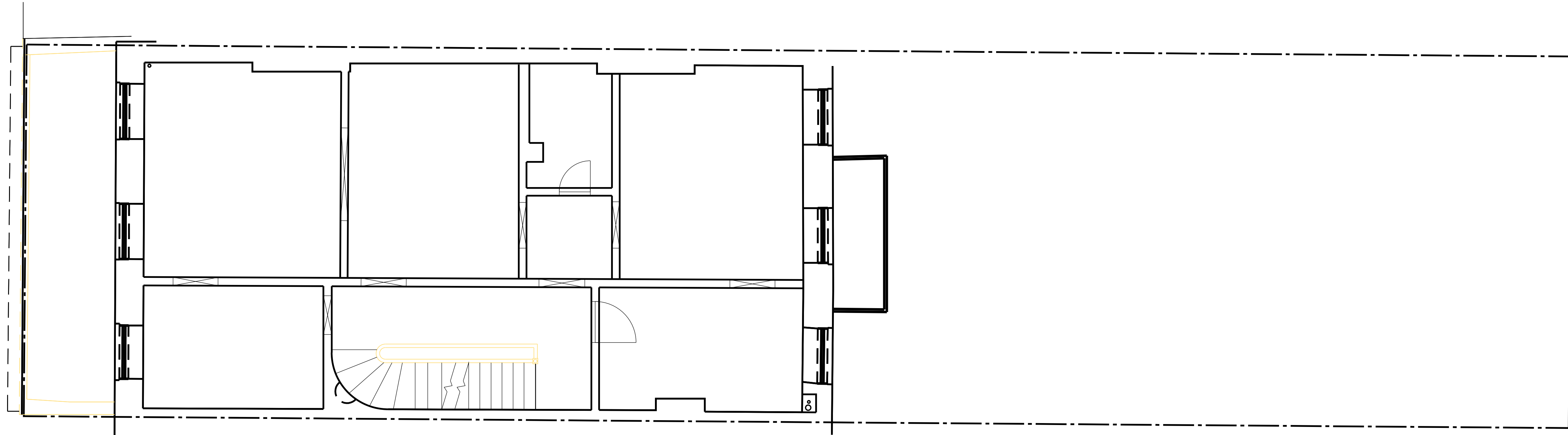
LEVEL 02- EXISTING



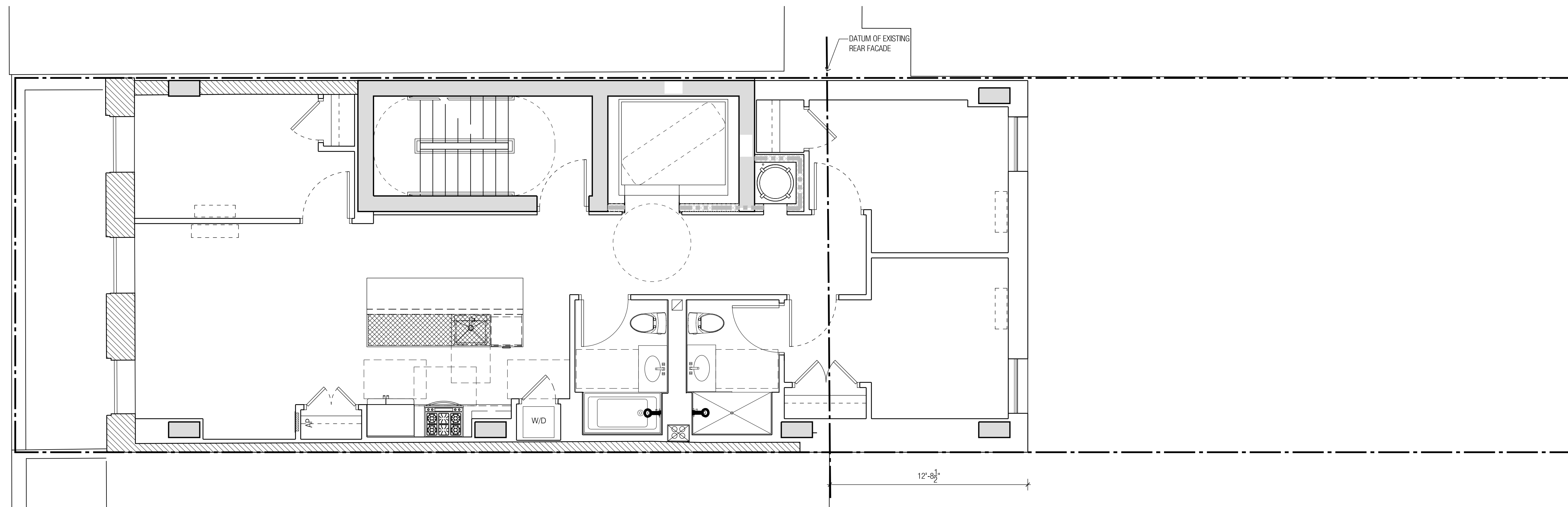
LEVEL 02 - PROPOSED








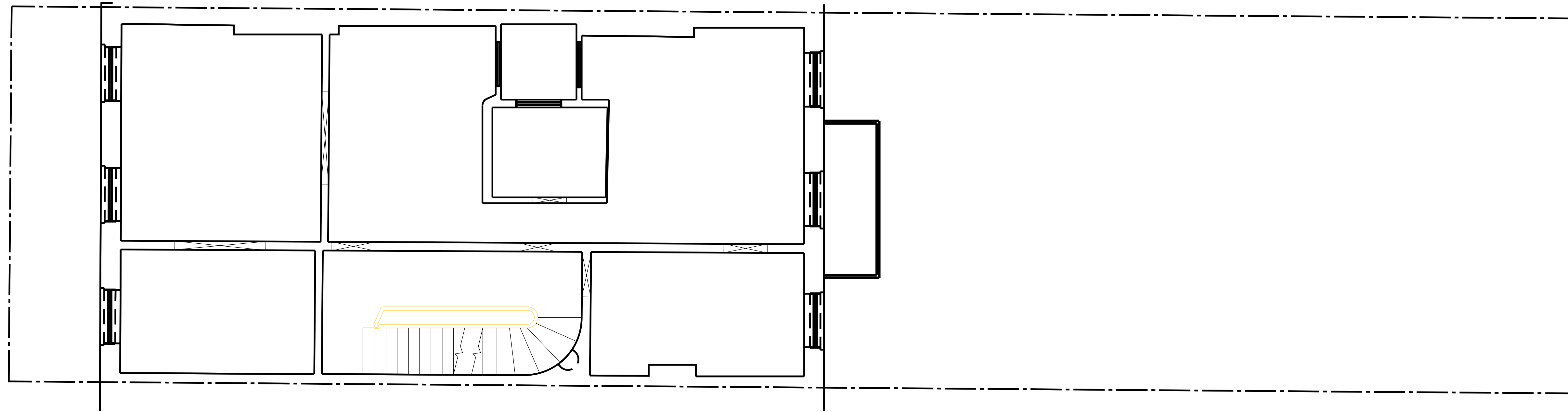
LEVEL 03- EXISTING



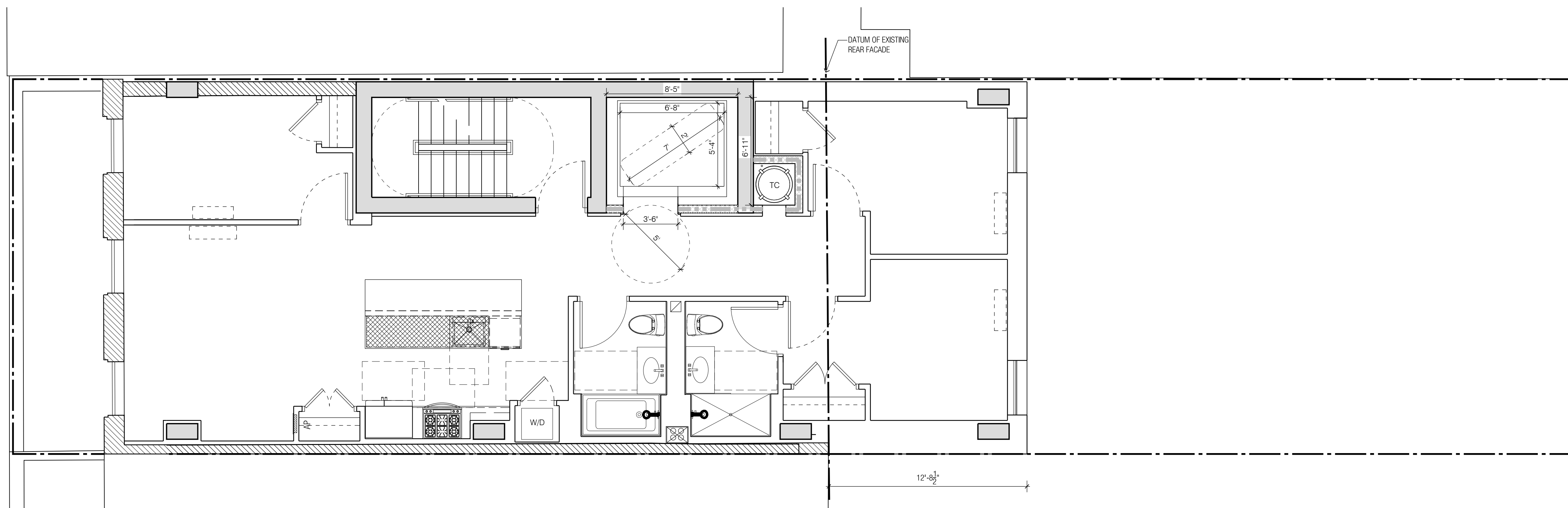
LEVEL 03 - PROPOSED








LEVEL 04- EXISTING

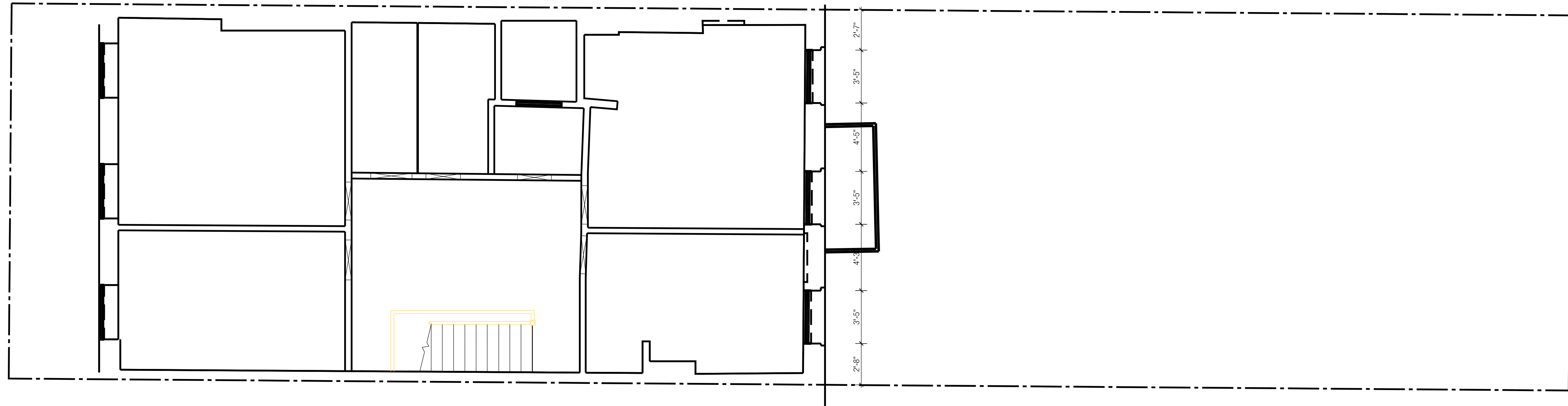


LEVEL 04 - PROPOSED

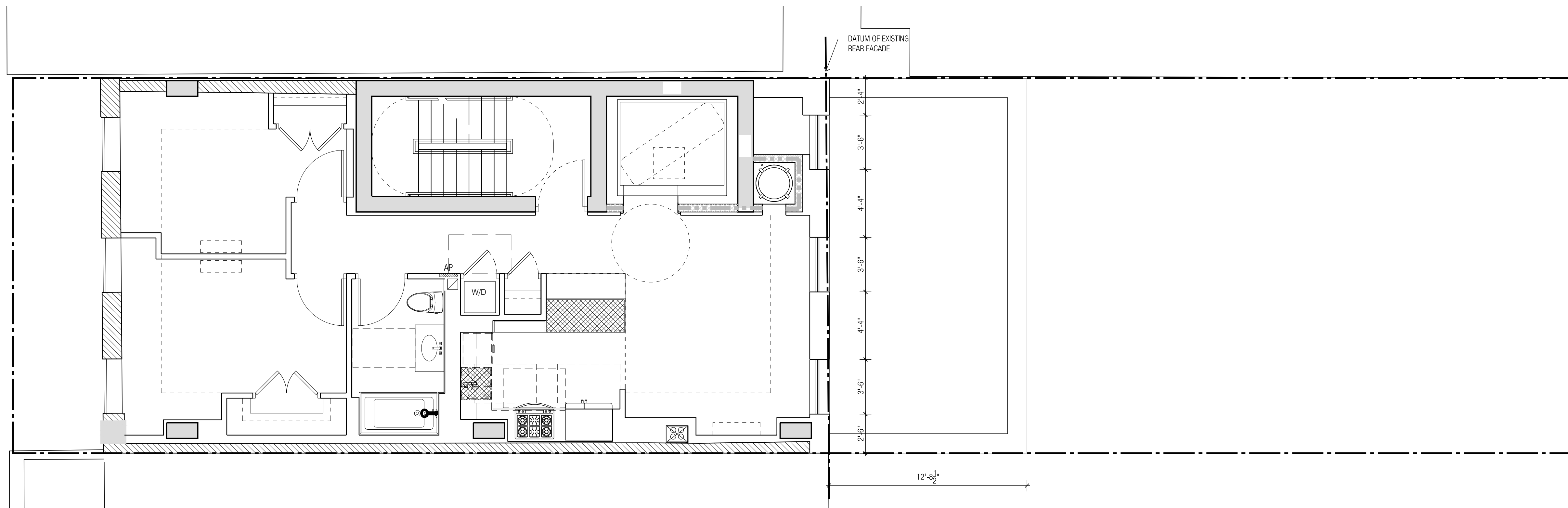




2nd Avenue

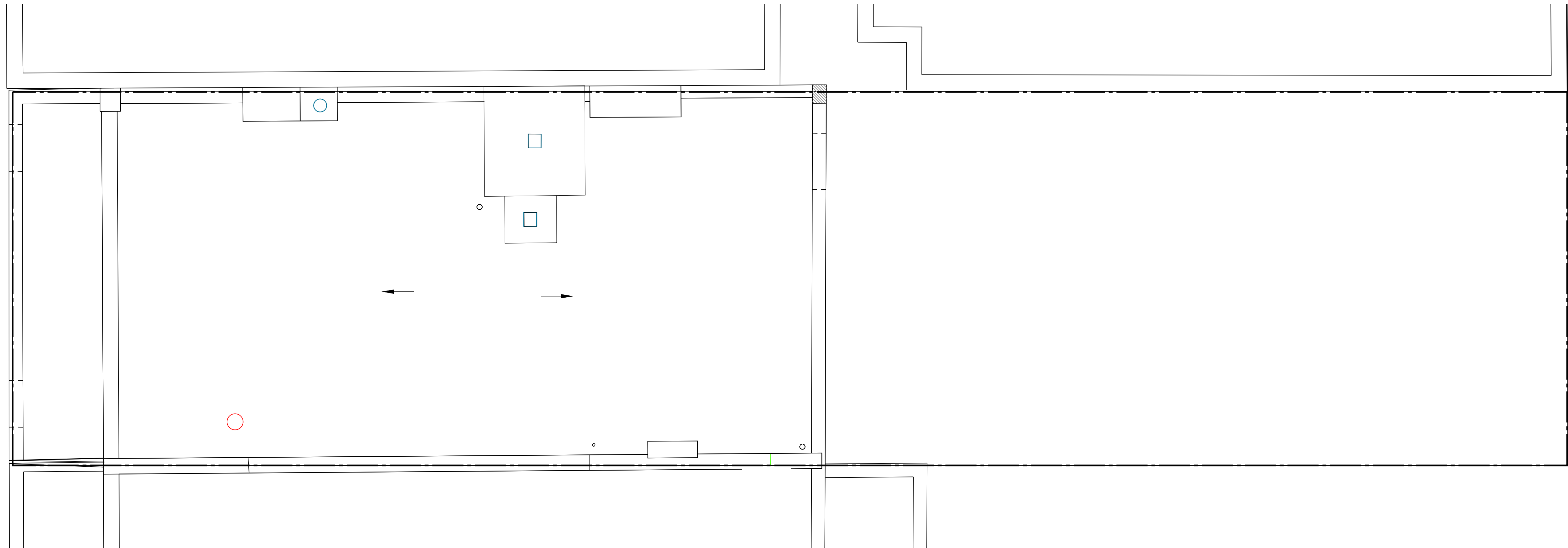


LEVEL 05- EXISTING

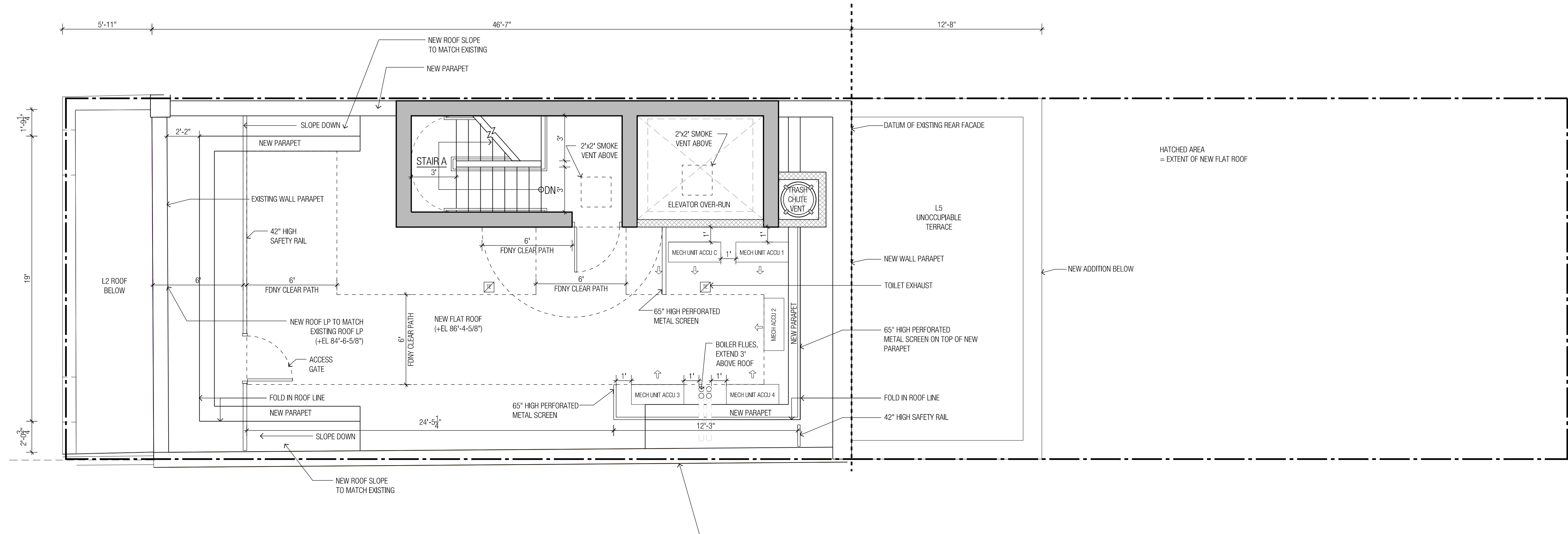


LEVEL 05 - PROPOSED






ROOF PLAN - EXISTING



ROOF PLAN - PROPOSED







## 2ND AVENUE STREET ELEVATION